

REGIONAL DISTRICT OF BULKLEY-NECHAKO




VERDUN/NADINA LAKE FIRE PARTIAL EVACUATION ORDER RESCIND September 3, 2018 at 1800 hours

A **portion** of the **Evacuation Order** issued on **August 15, 2018 at 1700** by the Regional District of Bulkley Nechako is rescinded and an alert remains in place for the following area:

- **South from Francois Lake to north of Takysie Lake and Uncha Lake and east from Tatalrose and Bickle Lakes to Uncha Mountains Red Hills Provincial Park. (as shown on the attached map).**

All remaining evacuation orders for the Verdun/Nadina Lake Wildfires remain on order at this time (as shown on the attached map).

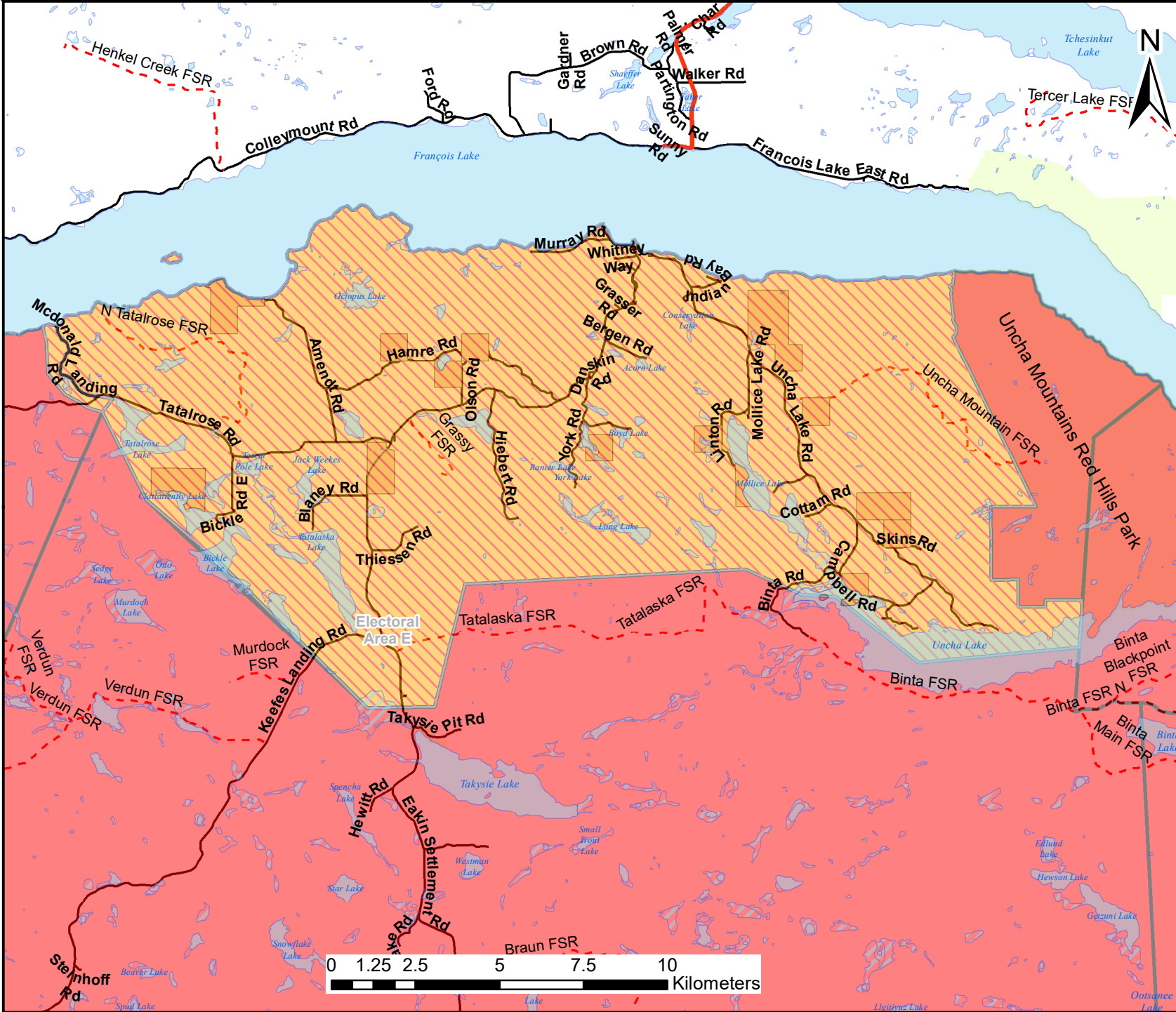
For more information contact: Regional District of Bulkley-Nechako at 1-800-320-3339 Monday to Friday from 0830 – 1630.



Bill Miller
Chair
Regional District of Bulkley-Nechako




Verdun and Nadina Lake Wildfire Partially Rescinded Evacuation Order Area - 03 Sept 2018 1800h



- Legend**
- All Alerts and Orders**
- Rescinded, Wildfire Evacuation Order Area
 - Active Wildfire Evacuation Order Area
 - Active Wildfire Evacuation Alert Area
 - Highway
 - Indian Reserve
 - Forest Service Road
 - Minor Road
 - Parks

*DISCLAIMER. The Regional District of Bulkley-Nechako makes no Warranty, Representation or Guarantee of any kind regarding either maps or other information provided herein or the sources of such maps or other information. The Regional District of Bulkley-Nechako assumes no liability, either for any errors, omissions, or inaccuracies in the information provided regardless of the cause of such or for any decision made, action taken, or action not taken by the user in reliance upon any maps or information provided herein. Please be advised that the data represented here will be maintained on an ongoing basis, and as such, changes frequently.



Scale: 1 cm = 1,579 m
 User: eric.rehwald
 Date: 03-Sep-2018
 Time: 3:42:25 PM