

REGIONAL DISTRICT OF BULKLEY-NECHAKO




**SAKENICHE (G51653 S. of Takla Lake)  
WILDFIRE  
PARTIAL EVACUATION ALERT RESCIND  
August 29, 2018 at 1400 hours**

A portion of the Evacuation Alert issued on **August 24, 2018 at 2100** by the Regional District of Bulkley Nechako is rescinded and an **Evacuation Alert** remains in place for the following area:

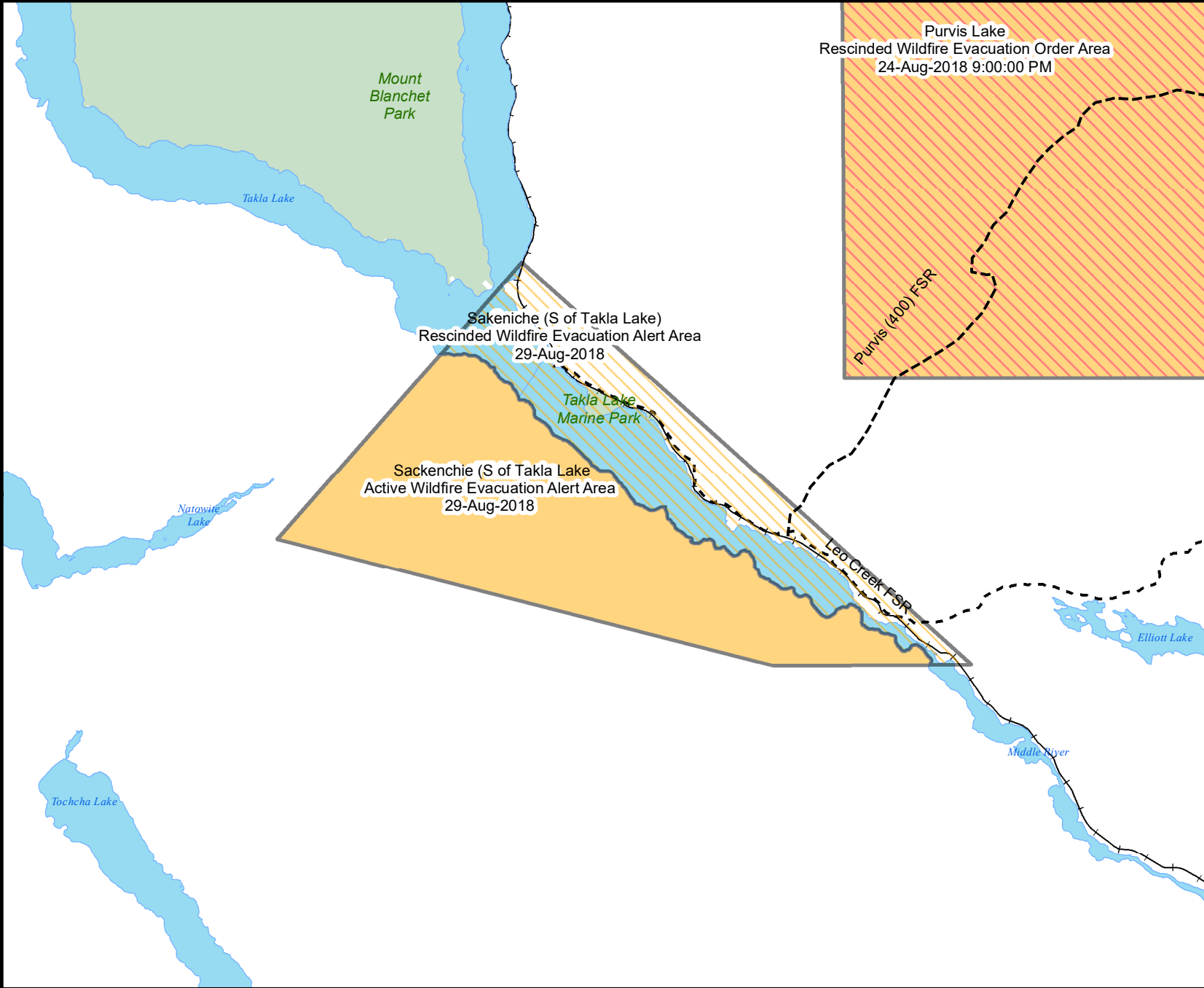
- **South shore of Takla Lake, south of Mount Blanchet Park and north of Middle River (as shown on the attached map).**

For more information contact: Regional District of Bulkley-Nechako at 1-800-320-3339 Monday to Friday from 0830 – 1630.










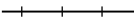
  
\_\_\_\_\_  
Bill Miller  
Chair  
Regional District of Bulkley-Nechako



# Fire G51653 Sakeniche (south of Takla Lake) Evacuation Alert Area - 29 Aug 2018 1400h



### Legend

-  Rescinded, Wildfire Evacuation Alert Area
-  Rescinded, Wildfire Evacuation Order Area
-  Active, Wildfire Evacuation Order Area
-  Active, Wildfire Evacuation Alert Area
-  Municipal Boundary
-  Ferry
-  Highway
-  Forest Service Road
-  Minor Road
-  Railways

\*DISCLAIMER. The Regional District of Bulkley-Nechako makes no Warranty, Representation or Guarantee of any kind regarding either maps or other information provided herein or the sources of such maps or other information. The Regional District of Bulkley-Nechako assumes no liability, either for any errors, omissions, or inaccuracies in the information provided regardless of the cause of such or for any decision made, action taken, or action not taken by the user in reliance upon any maps or information provided herein. Please be advised that the data represented here will be maintained on an ongoing basis, and as such, changes frequently.

Date: 29-Aug-2018  
Time: 12:26:01 PM

