

REGIONAL DISTRICT OF BULKLEY-NECHAKO



North of Tezzeron Lake Fire EVACUATION ORDER RESCINDED September 3, 2018 at 1800 hours

The Evacuation Order issued on **August 23, 2018 at 1900** by the Regional District of Bulkley Nechako is rescinded in its entirety and an **Evacuation Alert** remains in place for:

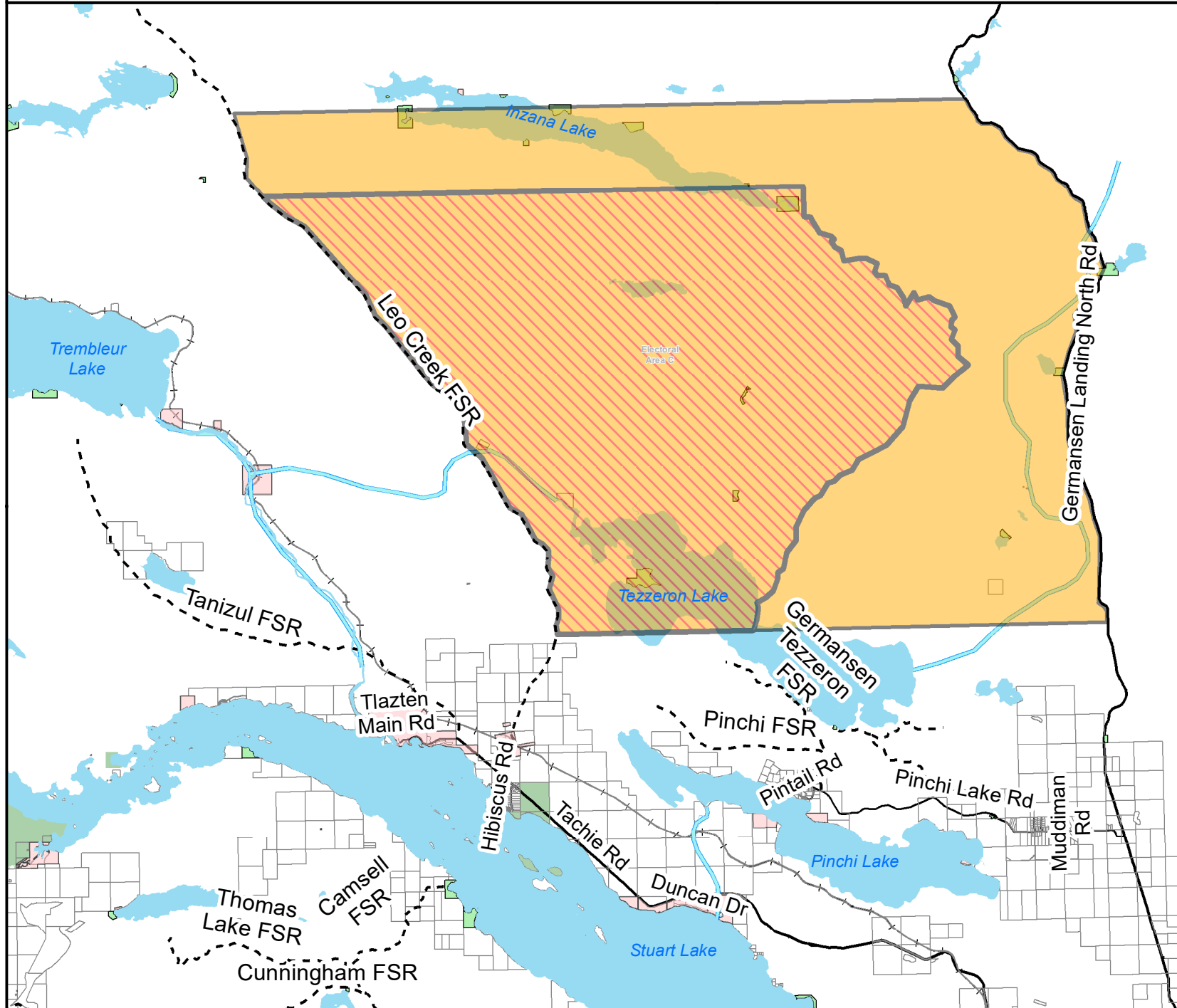
- **The Leo Creek FSR to the Germansen Landing North Rd. south of Inzana Lake to north of the east end of Tezzeron Lake (as shown on the attached map).**

For more information contact: Regional District of Bulkley-Nechako at 1-800-320-3339 Monday to Friday from 0830 – 1630.









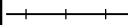


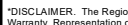
Bill Miller
Chair
Regional District of Bulkley-Nechako



North of Tezzeron Lake Wildfire Rescinded Evacuation Order and Alert Areas- 03 Sept 2018 1800h



Legend

-  Rescinded Order Area
-  Alert Area
-  RDBN Lakes
-  Indian Reserve
-  Forest Service Road
-  Cadastre
-  Major Secondary Road
-  Secondary Road
-  City Street
-  Railways
-  RDBN Boundary
-  Parks

*DISCLAIMER. The Regional District of Bulkley-Nechako makes no Warranty, Representation or Guarantee of any kind regarding either maps or other information provided herein or the sources of such maps or other information. The Regional District of Bulkley-Nechako assumes no liability, either for any errors, omissions, or inaccuracies in the information provided regardless of the cause of such or for any decision made, action taken, or action not taken by the user in reliance upon any maps or information provided herein. Please be advised that the data represented here will be maintained on an ongoing basis, and as such, changes frequently.

Scale: 1 cm = 2,989 m
 User: eric.rehwald
 Date: 03-Sep-2018
 Time: 4:47:23 PM