

## REGIONAL DISTRICT OF BULKLEY-NECHAKO



### VERDUN PARTIAL EVACUATION ORDER RESCIND September 5, 2018 at 1600 hours

A portion of the Evacuation Order issued on August 15, 2018 at 1700 by the Regional District of Bulkley Nechako is rescinded and an alert remains in place for the following area:

- From 36593 Eakin Settlement Rd., south to and including 37647 Eakin Settlement Rd, and east to 8286, 6901 and 6925 Takysie Pit Rd. (as shown on the attached map).
- South from Francois Lake to north of Takysie Lake and Uncha Lake and east from Tatalrose and Bickle Lakes to Uncha Mountains Red Hills Provincial Park (as shown on the attached map).

The evacuation order for the Verdun Wildfire remains in place at this time (as shown on the attached map).

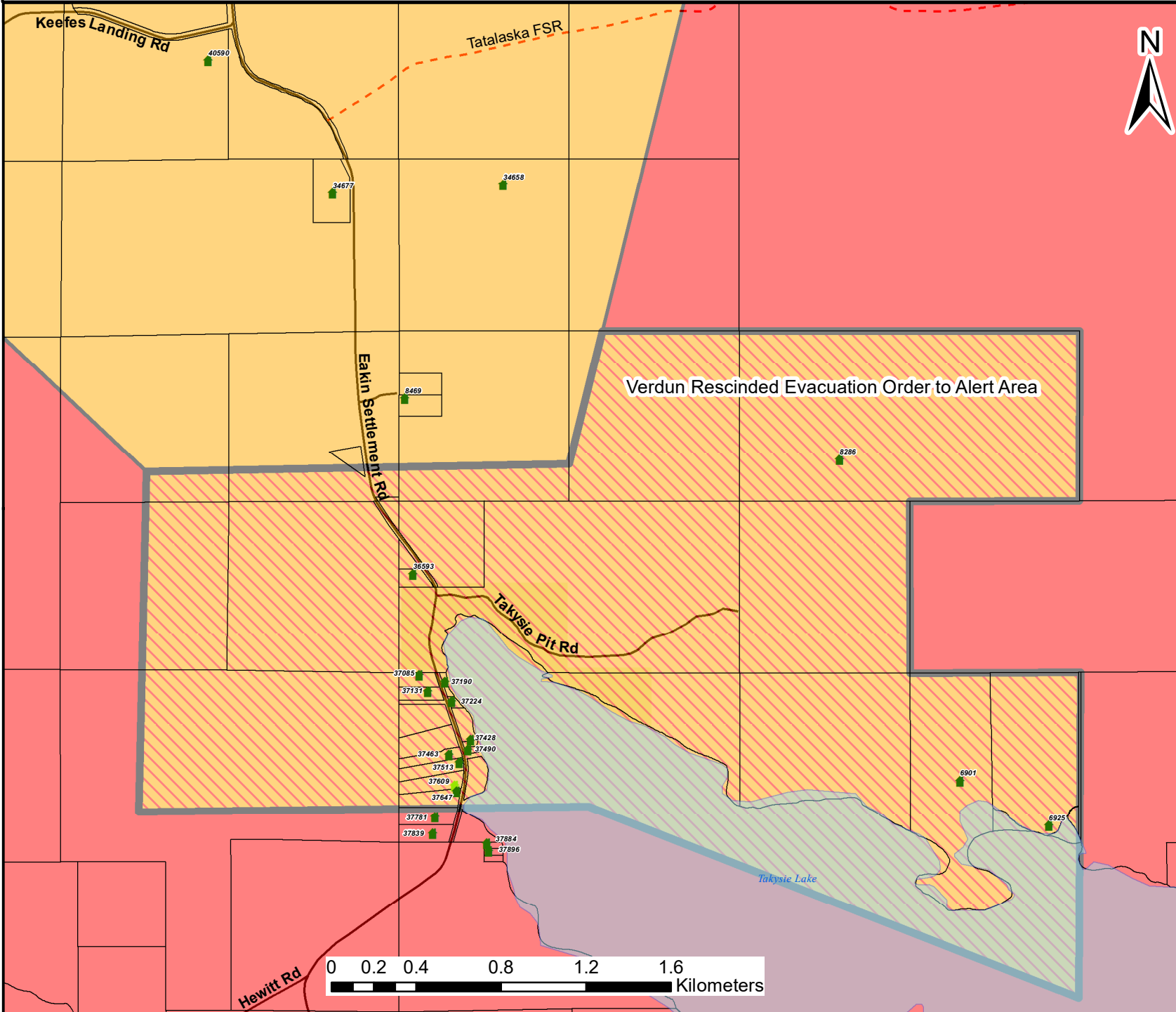
For more information contact: Regional District of Bulkley-Nechako at 1-800-320-3339 Monday to Friday from 0830 – 1630.

---

Bill Miller  
Chair  
Regional District of Bulkley-Nechako



# Verdun Wildfire Partially Rescinded Evacuation Order to Alert Area - 05 Sept 2018 1600h



**Legend**

- House
- Mobile Home

**Verdun Mountain Alerts and Orders**

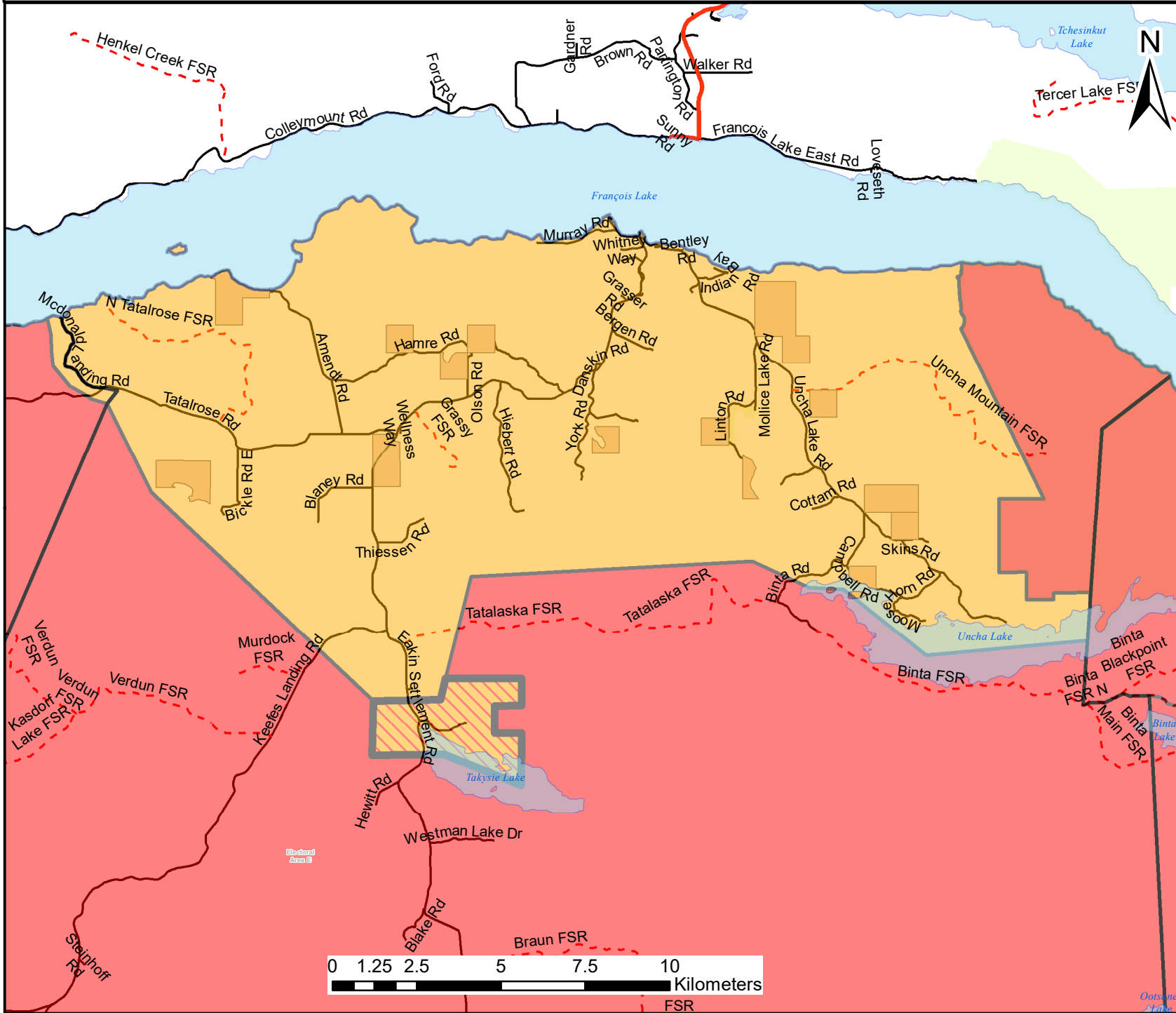
- Rescinded, Wildfire Evacuation Order Area
- Active Wildfire Evacuation Order Area
- Active Wildfire Evacuation Alert Area
- Forest Service Road
- Minor Road
- Parks

\*DISCLAIMER. The Regional District of Bulkley-Nechako makes no Warranty, Representation or Guarantee of any kind regarding either maps or other information provided herein or the sources of such maps or other information. The Regional District of Bulkley-Nechako assumes no liability, either for any errors, omissions, or inaccuracies in the information provided regardless of the cause of such or for any decision made, action taken, or action not taken by the user in reliance upon any maps or information provided herein. Please be advised that the data represented here will be maintained on an ongoing basis, and as such, changes frequently.

**Scale: 1 cm = 250 m**  
 User: eric.rehwald  
 Date: 05-Sep-2018  
 Time: 2:56:57 PM




# Verdun Wildfire Evacuation Order and Alert Areas - 05 Sept 2018 1600h



**Legend**

- Rescinded, Wildfire Evacuation Order Area
- Active Wildfire Evacuation Order Area
- Active Wildfire Evacuation Alert Area
- Indian Reserve
- Highway
- Forest Service Road
- Minor Road
- Parks

\*DISCLAIMER. The Regional District of Bulkley-Nechako makes no Warranty, Representation or Guarantee of any kind regarding either maps or other information provided herein or the sources of such maps or other information. The Regional District of Bulkley-Nechako assumes no liability, either for any errors, omissions, or inaccuracies in the information provided regardless of the cause of such or for any decision made, action taken, or action not taken by the user in reliance upon any maps or information provided herein. Please be advised that the data represented here will be maintained on an ongoing basis, and as such, changes frequently.



**Scale: 1 cm = 1,572 m**  
 User: eric.rehwald  
 Date: 05-Sep-2018  
 Time: 4:01:02 PM