

REGIONAL DISTRICT OF BULKLEY-NECHAKO




NADINA LAKE FIRE PARTIAL EVACUATION ORDER RESCIND September 10, 2018 at 1400 hours

A **portion** of the Evacuation Order issued on **August 15, 2018 at 1700** by the Regional District of Bulkley Nechako is rescinded and an **Evacuation Alert** remains in place for the following area:

- **From McDonald Landing Rd. to west of Isaac Lake, including Tatalrose Rd., Ingram Rd. and Bickle Rd. W (as shown on the attached map).**

The Evacuation Order for the Nadina Lake Wildfire, as shown on the attached map, remains in place at this time.

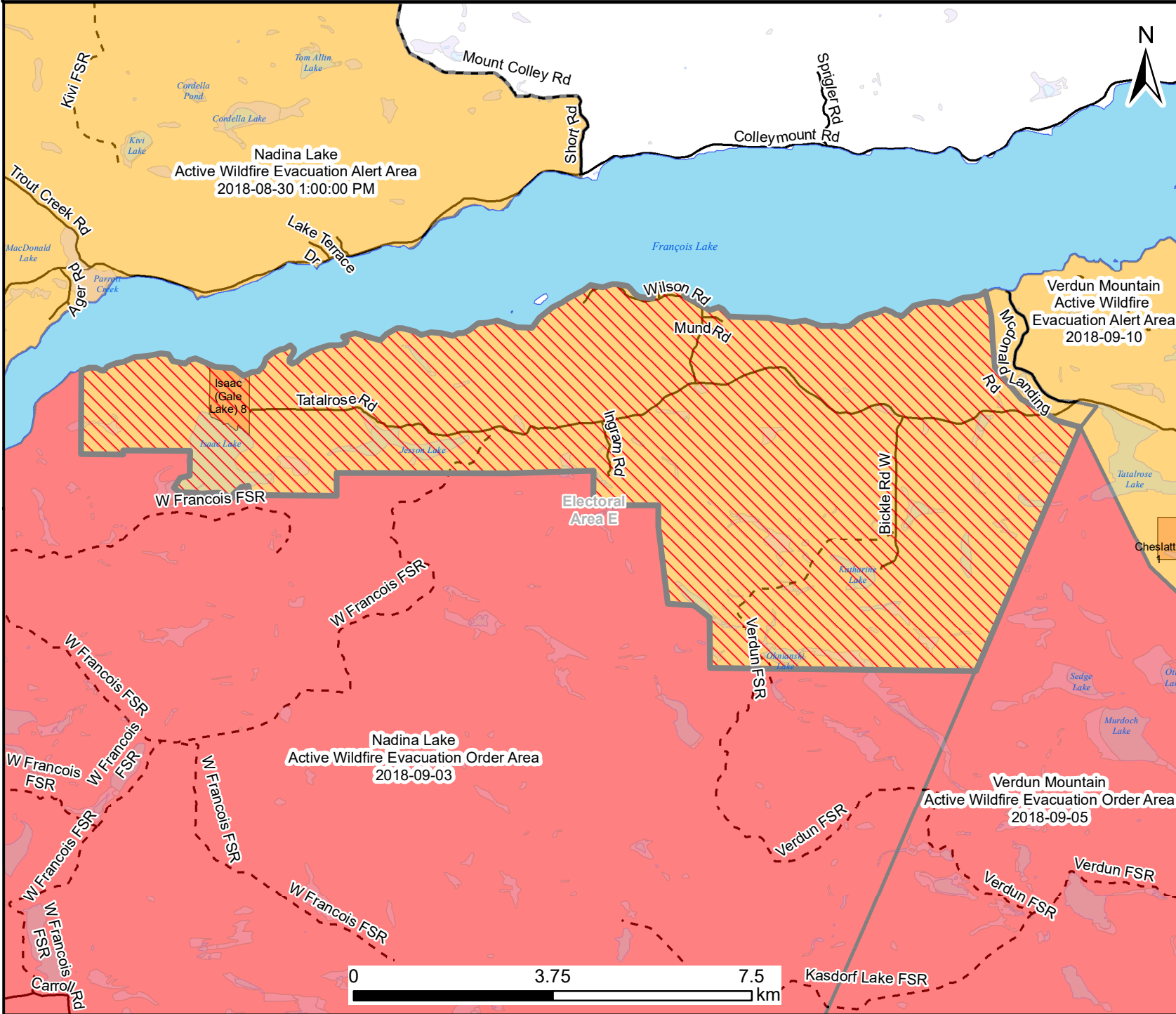
For more information contact: Regional District of Bulkley-Nechako at 1-800-320-3339 Monday to Friday from 0830 – 1630.



Bill Miller
Chair
Regional District of Bulkley-Nechako




Nadina Lake Wildfire Partially Rescinded Order Area - 10 Sept 2018 1400h



Legend

- All Alerts and Orders**
- Rescinded, Wildfire Evacuation Order Area
 - Active Wildfire Evacuation Order Area
 - Active Wildfire Evacuation Alert Area
 - Indian Reserve
 - Forest Service Road
 - Minor Road

*DISCLAIMER. The Regional District of Bulkley-Nechako makes no Warranty, Representation or Guarantee of any kind regarding either maps or other information provided herein or the sources of such maps or other information. The Regional District of Bulkley-Nechako assumes no liability, either for any errors, omissions, or inaccuracies in the information provided regardless of the cause of such or for any decision made, action taken, or action not taken by the user in reliance upon any maps or information provided herein. Please be advised that the data represented here will be maintained on an ongoing basis, and as such, changes frequently.



Scale: 1 cm = 1,000 m
 User: jennifer.macintyre
 Date: 2018-09-10
 Time: 12:06:01 PM