

REGIONAL DISTRICT OF BULKLEY-NECHAKO



ISLAND LAKE FIRE EVACUATION ORDER RESCINDED August 26, 2018 at 0900 hours


A **portion** of the Evacuation Order issued on August 8, 2018 at 1700 by the Regional District of Bulkley Nechako is rescinded and an **Evacuation Alert** is in place for the following area:

- **From 12244 Dahlgren Road east along the south shore of Francois Lake (as shown on the attached maps).**

An **Evacuation Order** remains in effect for the area:

- **South of Dahlgren Road (as shown on the attached maps).**

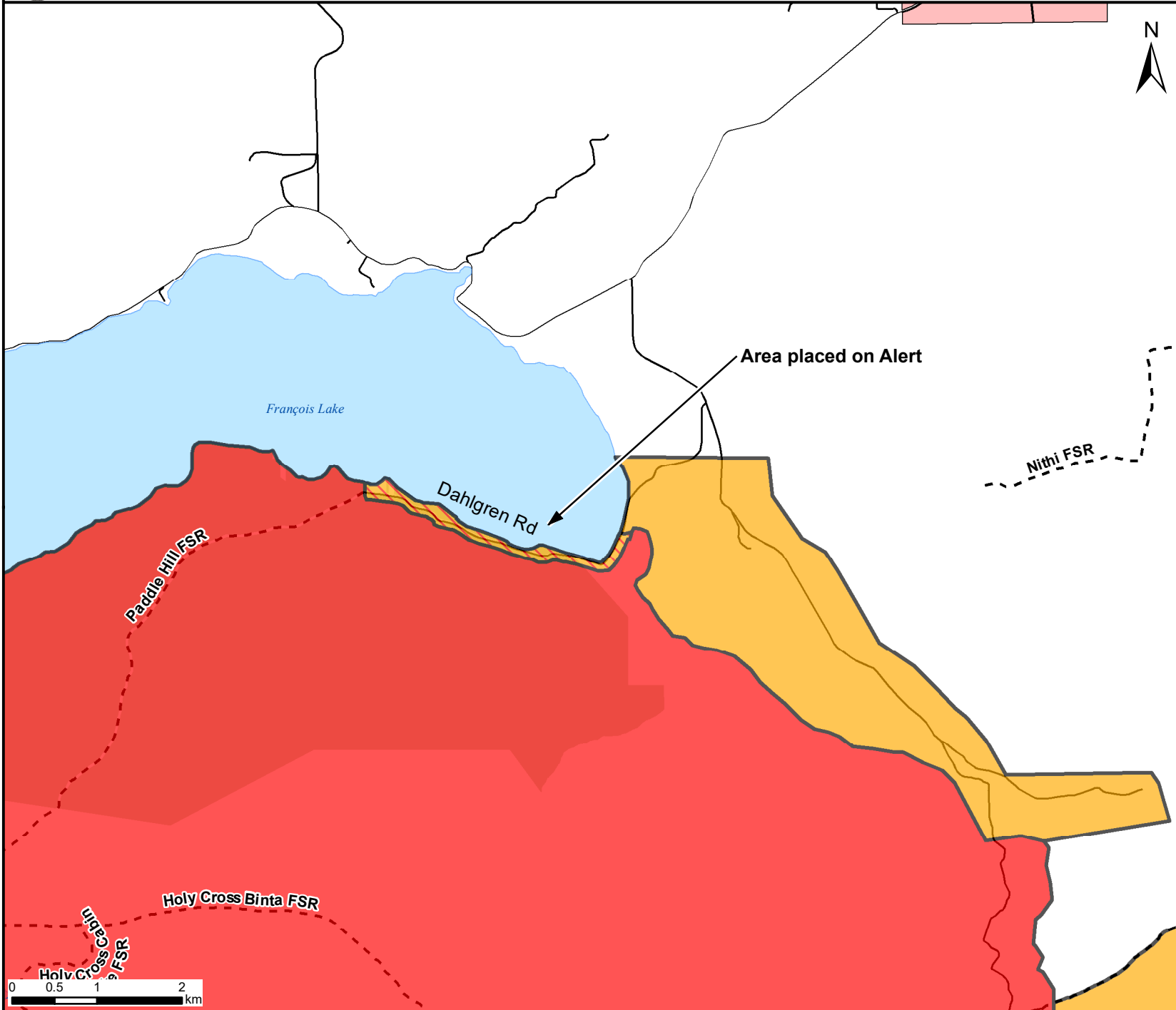
For more information contact: Regional District of Bulkley-Nechako at 1-800-320-3339 Monday to Friday from 0830 – 1630.









Bill Miller
Chair
Regional District of Bulkley-Nechako



Island Lake Wildfire Partial Rescinded Evacuation Order and Alert Areas - 26 Aug 2018 0900h



Legend

-  Island Lake Orders
-  Island Lake Rescinded Orders
-  Island Lake Alerts
-  Parks
-  Indian Reserve
-  Electoral Area Boundary

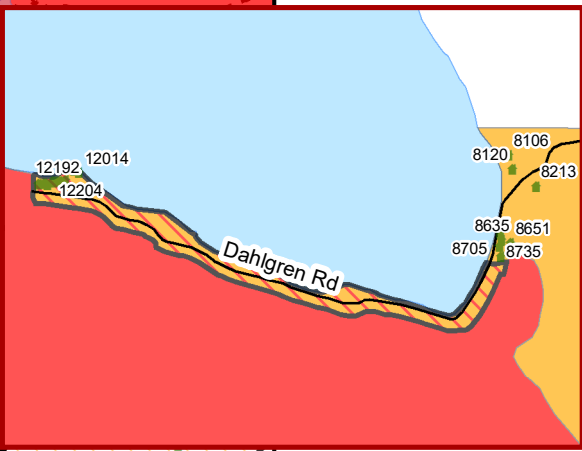
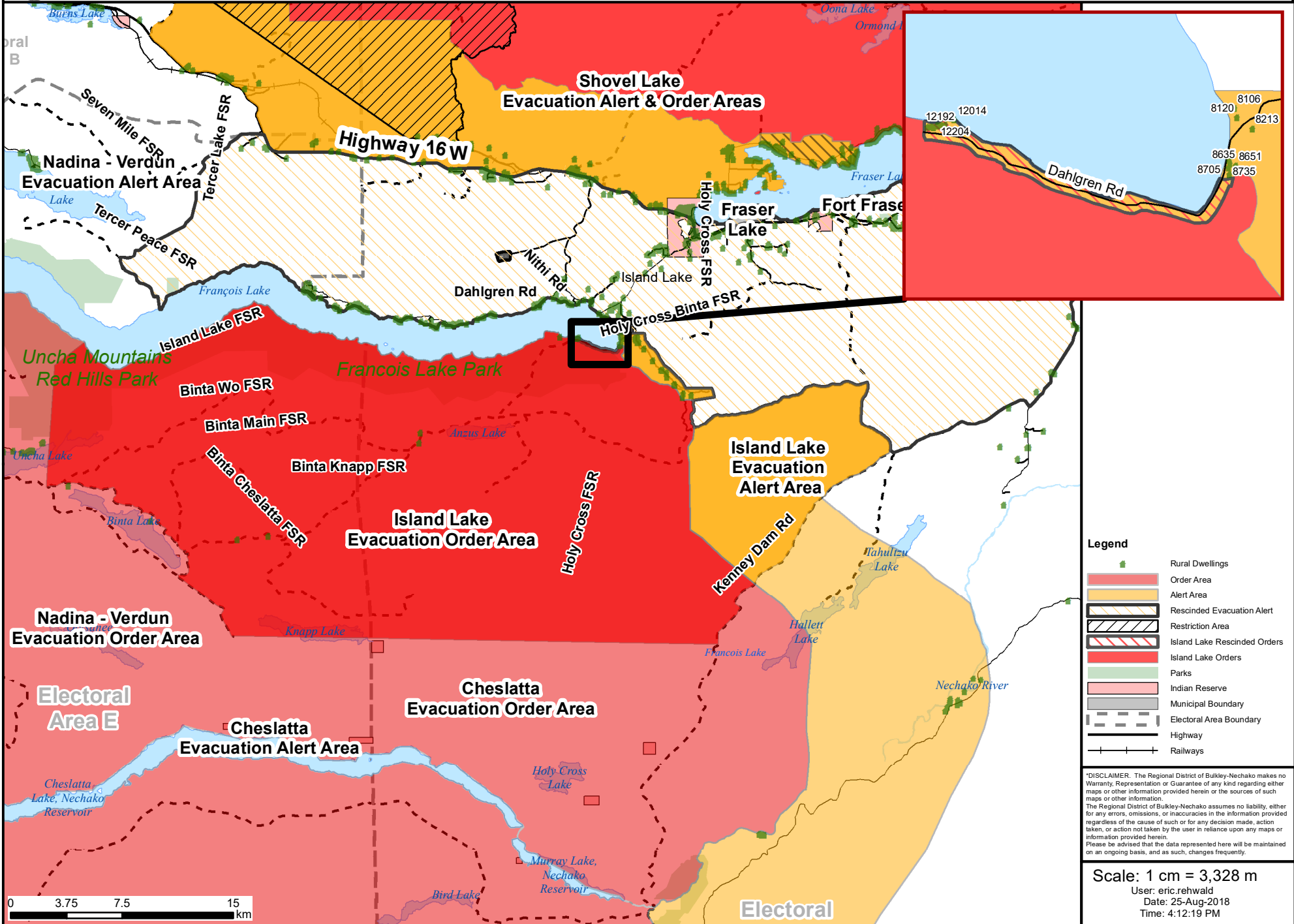
*DISCLAIMER. The Regional District of Bulkley-Nechako makes no Warranty, Representation or Guarantee of any kind regarding either maps or other information provided herein or the sources of such maps or other information. The Regional District of Bulkley-Nechako assumes no liability, either for any errors, omissions, or inaccuracies in the information provided regardless of the cause of such or for any decision made, action taken, or action not taken by the user in reliance upon any maps or information provided herein. Please be advised that the data represented here will be maintained on an ongoing basis, and as such, changes frequently.

Scale: 1 cm = 634 m
 User: eric.rehwald
 Date: 25-Aug-2018
 Time: 4:54:52 PM





Island Lake Wildfire Partial Rescinded Evacuation Order and Alert Areas - 26 Aug 2018 0900h



- Legend**
- Rural Dwellings
 - Order Area
 - Alert Area
 - Rescinded Evacuation Alert
 - Restriction Area
 - Island Lake Rescinded Orders
 - Island Lake Orders
 - Parks
 - Indian Reserve
 - Municipal Boundary
 - Electoral Area Boundary
 - Highway
 - Railways

DISCLAIMER. The Regional District of Bulkley-Nechako makes no Warranty, Representation or Guarantee of any kind regarding either maps or other information provided herein or the sources of such maps or other information. The Regional District of Bulkley-Nechako assumes no liability, either for any errors, omissions, or inaccuracies in the information provided regardless of the cause of such or for any decision made, action taken, or action not taken by the user in reliance upon any maps or information provided herein. Please be advised that the data represented here will be maintained on an ongoing basis, and as such, changes frequently.

Scale: 1 cm = 3,328 m
 User: eric.rehwald
 Date: 25-Aug-2018
 Time: 4:12:19 PM

