

REGIONAL DISTRICT OF BULKLEY-NECHAKO




VERDUN EVACUATION ORDER RESCIND September 12, 2018 at 1530 hours

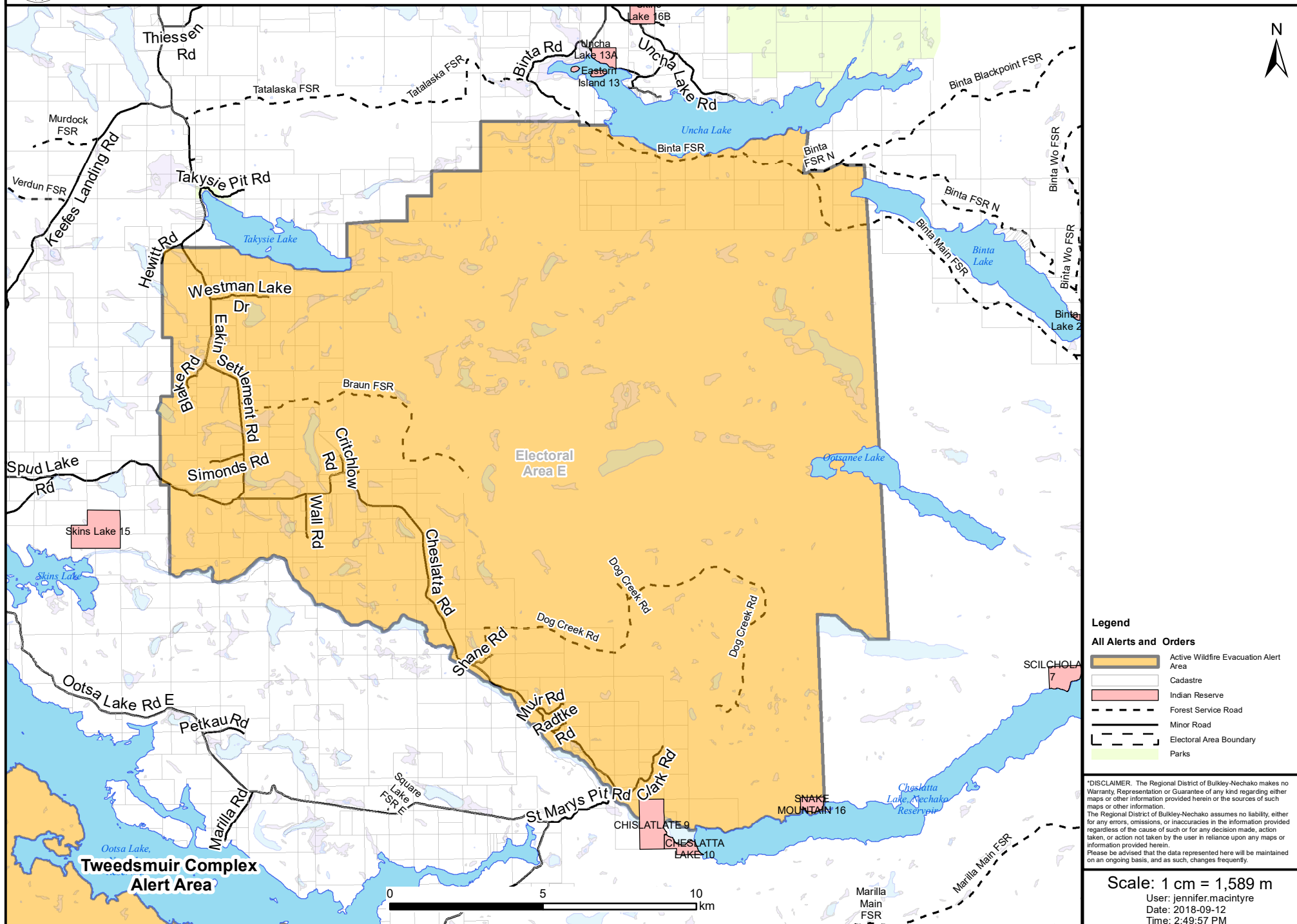
The **Evacuation Order** issued on **August 15, 2018 at 1700** by the Regional District of Bulkley-Nechako is rescinded in its entirety and an **Evacuation Alert** remains in place for the following area:

- **From the intersection of Hewitt Rd. and Eakin Settlement Rd., to west of Ootsanee Lake, and south Takysie Lake and Uncha Lake to Cheslatta River and Cheslatta Lake (as shown on the attached map).**

For more information contact: Regional District of Bulkley-Nechako at 1-800-320-3339 Monday to Friday from 0830 – 1630.

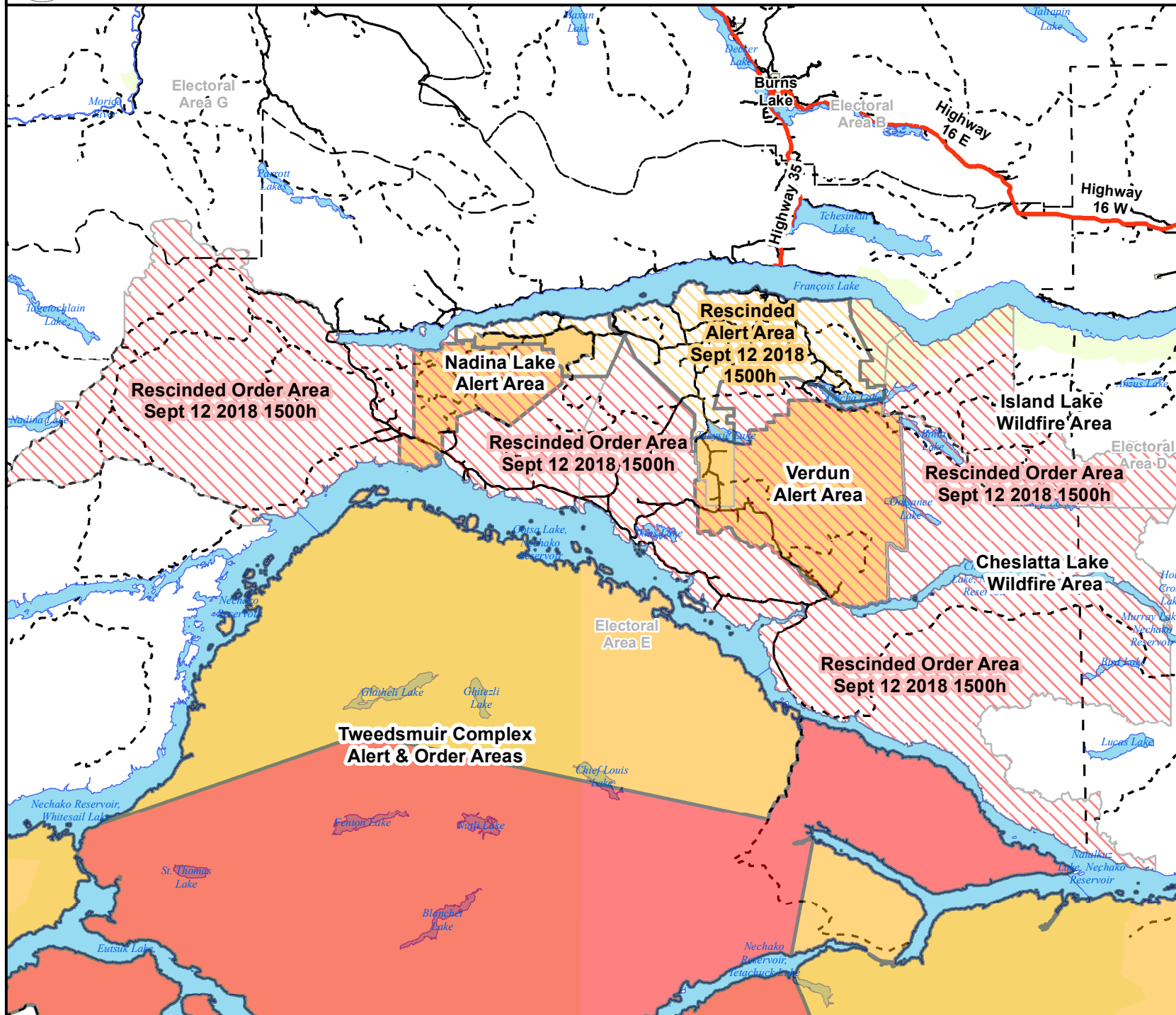


Bill Miller
Chair
Regional District of Bulkley-Nechako





Nadina Lake, Verdun, Island Lake, Cheslatta Lake Wildfires Rescinded Evacuation Order and Alert Areas - 12 Sept 2018 1530



Legend

All Alerts and Orders

- Rescinded, Wildfire Evacuation Order Area
- Rescinded, Wildfire Evacuation Alert Area
- Active Wildfire Evacuation Order Area
- Active Wildfire Evacuation Alert Area
- Highway
- Forest Service Road
- Minor Road
- Municipal Boundary
- Electoral Area Boundary
- Parks

*DISCLAIMER: The Regional District of Bulkley-Nechako makes no Warranty, Representation or Guarantee of any kind regarding either maps or other information provided herein or the sources of such maps or other information. The Regional District of Bulkley-Nechako assumes no liability, either for any errors, omissions, or inaccuracies in the information provided regardless of the cause of such or for any decision made, action taken, or action not taken by the user in reliance upon any maps or information provided herein. Please be advised that the data represented here will be maintained on an ongoing basis, and as such, changes frequently.

Scale: 1 cm = 6,000 m

User: jennifer.macintyre

Date: 2018-09-12

Time: 2:57:23 PM