

Zoning Bylaw 1800, 2020 - Schedule "B"


Zoning Map Series

Electoral Area "G"


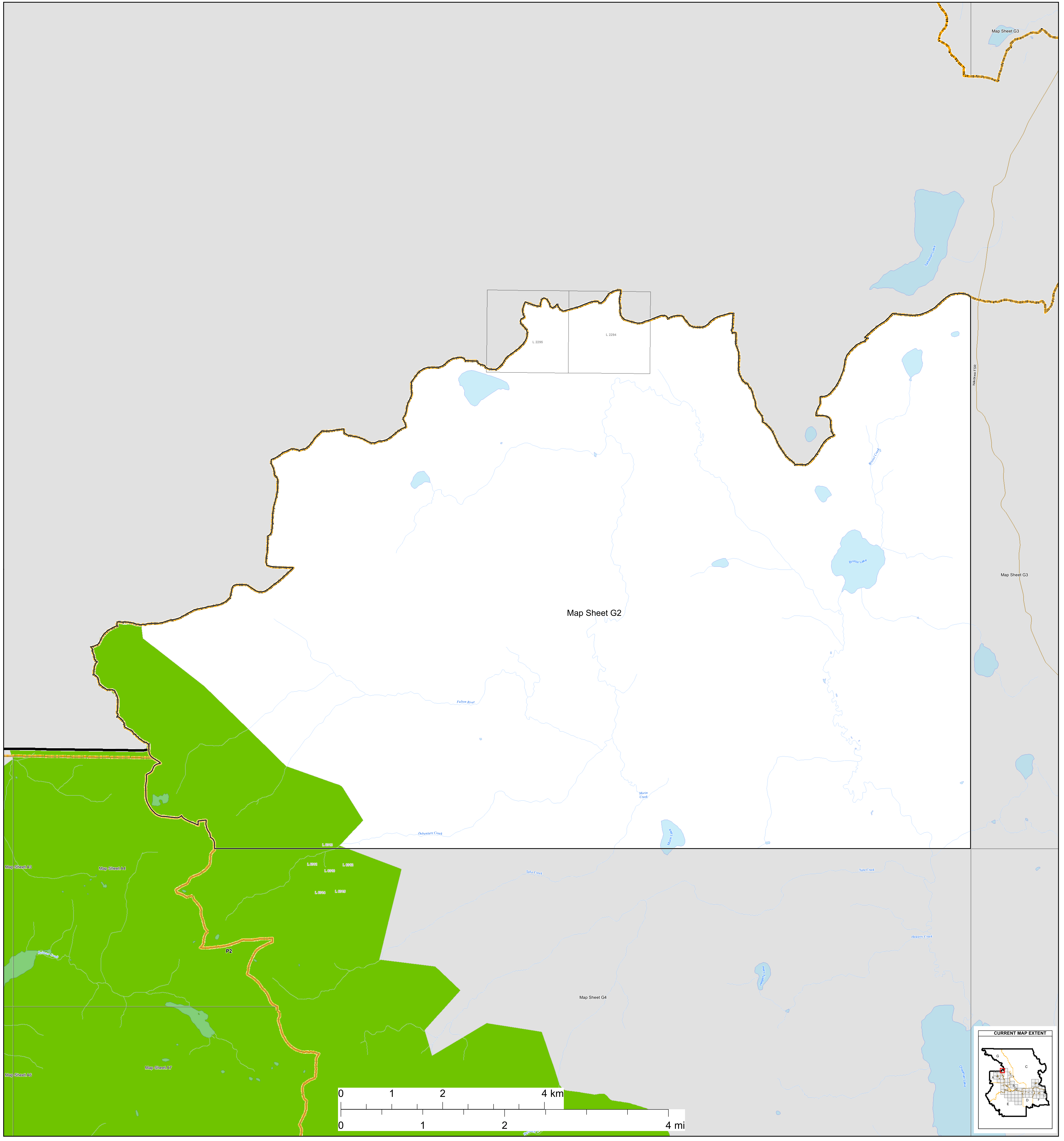
Produced by the Regional District of Bulkley-Nechako
 Electoral Area "G" map book, page 1 of 18
Map Sheet: G1 (Index)

- | | | | |
|---------------|---|--|--|
| Zoning | <ul style="list-style-type: none"> Small Holdings - Industrial Shop (H1B) Large Holdings (H2) Rural Resource (RR1) Light Industrial (M1) Light Industrial - Contracting (M1A) Heavy Industrial (M2) Agricultural Industry (M3) Civic/Institutional (P1) Special Civic/Institutional (P1A) Recreation (P2) Special Recreation (P2A) | <ul style="list-style-type: none"> Single Family Residential (R1) Waterfront Residential I (R3) Waterfront Residential II (R4) Country Residential (R5) Rural Residential (R6) Manufactured Home Park (R7) Hudson Bay Mountain Recreational Residential (R8) Hudson Bay Mountain Single Family Residential (R9) Hudson Bay Mountain Multiple Family Residential (R10) Bare Land Strata Residential (R11) | <ul style="list-style-type: none"> Municipalities Federal Indian Reserves Electoral Areas Cadastre |
| | Transportation <ul style="list-style-type: none"> Ferry Highway Resource Road Road Railways | | |

Revision	Description	Approved	Sheets Affected	Date
1	Amendment 1973		1(G Index), 12(G12)	2022-04-28
2	Amendment 1999		1(G Index), 14(G14)	2022-07-13
3	Amendment 2084		1(G Index), 10(G10), 13(G13)	2022-10-23
4	Amendment 2075		1(G Index), 12(G12), 18(G18)	2026-05-28

I hereby certify that this is Schedule "B" of Bylaw No. 1800, 2020 (Electoral Area "G" map book)

 Corporate Administrator
 Date: May 28, 2026

Expert Date: 2026-06-04 Path: R:\GIS\GIS_Projects\Bylaw_Amendments\Bylaw 1800 Consolidated Zoning\Bylaw1800Zoning_Edit.aprx
 Revision: 4 User: rowan.nagel



Zoning Bylaw 1800, 2020

Schedule "B"

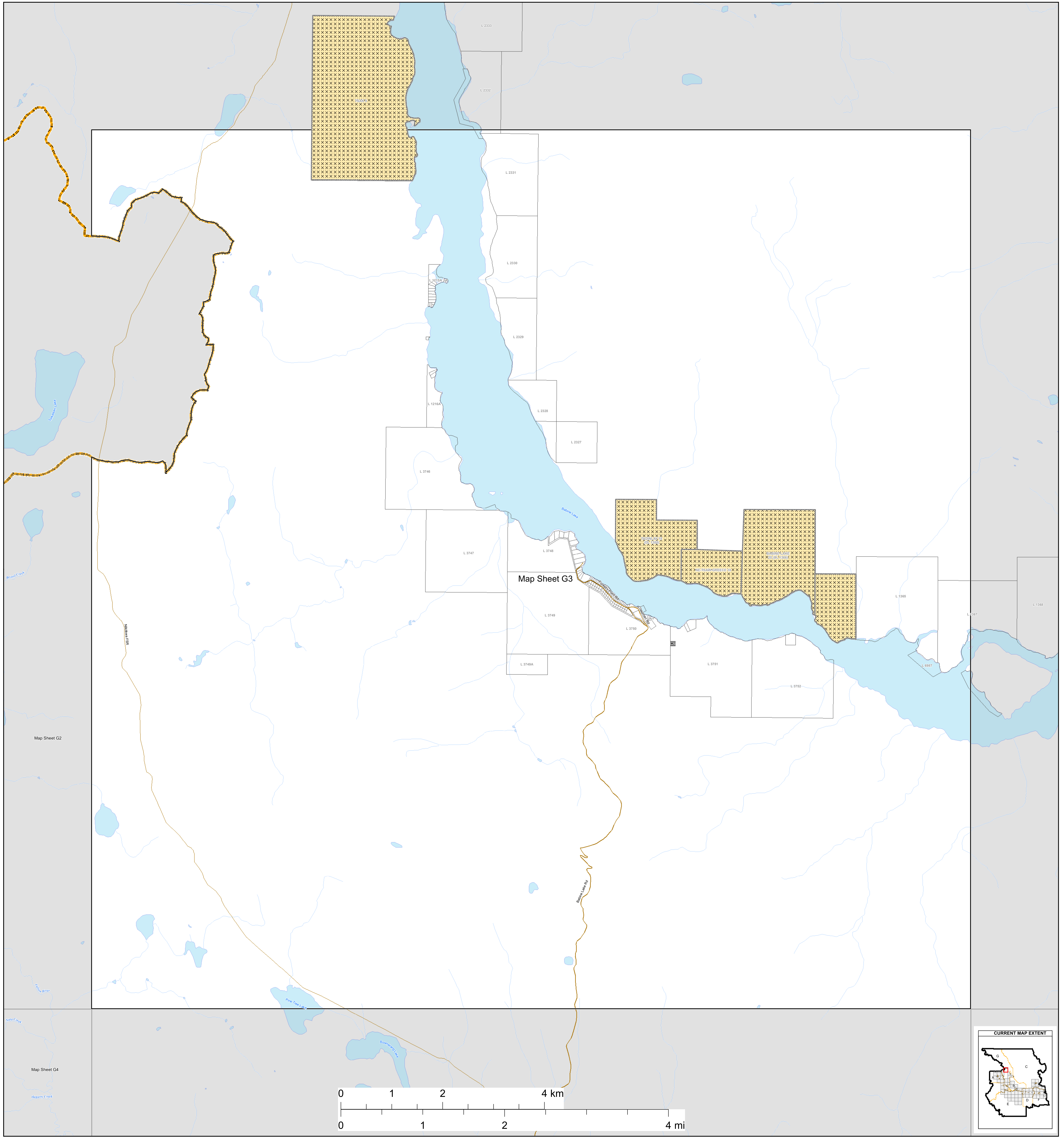
Zoning Map Series

Electoral Area "G"

- | | | |
|--|--|--|
| <p>Zoning</p> <ul style="list-style-type: none"> Single Family Residential (R1) Multiple Family Residential (R2) Waterfront Residential I (R3) Waterfront Residential II (R4) Country Residential (R5) Rural Residential (R6) Manufactured Home Park (R7) Hudson Bay Mountain Recreational Residential (R8) Hudson Bay Mountain Single Family Residential (R9) Hudson Bay Mountain Multiple Family Residential (R10) Bare Land Strata Residential (R11) Small Holdings (H1) Small Holdings - Additional Dwelling (H1A) Small Holdings - Industrial Shop (H1B) Large Holdings (H2) Agricultural (Ag1) Rural Resource (RR1) General Commercial (C1) Local Commercial (C1A) Highway Commercial (C2) Highway Commercial - Manufactured Home Dealer (C2A) Tourist Commercial (C3) Strata Resort Commercial (C4) Light Industrial (M1) Light Industrial - Contracting (M1A) Heavy Industrial (M2) Agricultural Industry (M3) Civic/Institutional (P1) Special Civic/Institutional (P1A) Recreation (P2) Special Recreation (P2A) Airport (A1) Wind Farm (WF) | <p>Other Features</p> <ul style="list-style-type: none"> Municipalities Electoral Areas Cadastral Federal Indian Reserves | <p>Transportation</p> <ul style="list-style-type: none"> Street Highway Ferry FSR Secondary Road Railways |
|--|--|--|

REVISEMENTS			
REV	DESCRIPTION	DATE	APPROVED

Produced by the Regional District of Bulkley-Nechako



Zoning Bylaw 1800, 2020
Schedule "B"
Zoning Map Series
Electoral Area "G"

Produced by the Regional District of Bulkley-Nechako

Zoning

- Single Family Residential (R1)
- Multiple Family Residential (R2)
- Waterfront Residential I (R3)
- Waterfront Residential II (R4)
- Country Residential (R5)
- Rural Residential (R6)
- Manufactured Home Park (R7)
- Hudson Bay Mountain Recreational Residential (R8)
- Hudson Bay Mountain Single Family Residential (R9)
- Hudson Bay Mountain Multiple Family Residential (R10)
- Bare Land Strata Residential (R11)
- Small Holdings (H1)
- Small Holdings - Additional Dwelling (H1A)
- Small Holdings - Industrial Shop (H1B)
- Large Holdings (H2)
- Agricultural (Ag1)
- Rural Resource (RR1)
- General Commercial (C1)
- Local Commercial (C1A)
- Highway Commercial (C2)
- Highway Commercial - Manufactured Home Dealer (C2A)
- Tourist Commercial (C3)
- Strata Resort Commercial (C4)
- Light Industrial (M1)
- Light Industrial - Contracting (M1A)
- Heavy Industrial (M2)
- Agricultural Industry (M3)
- Civic/Institutional (P1)
- Special Civic/Institutional (P1A)
- Recreation (P2)
- Special Recreation (P2A)
- Airport (A1)
- Wind Farm (WF)

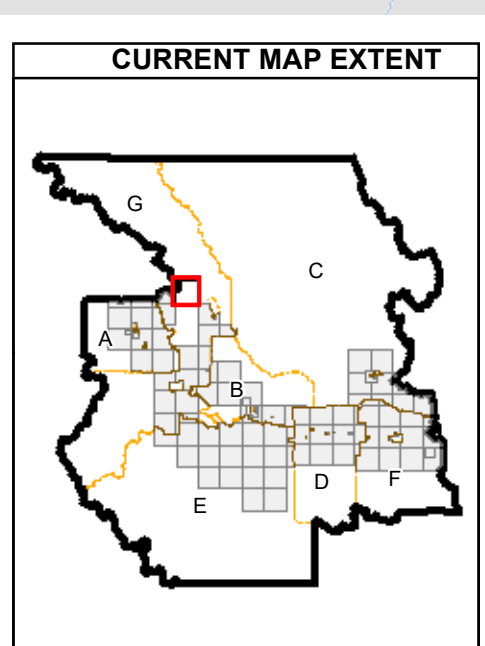
Other Features

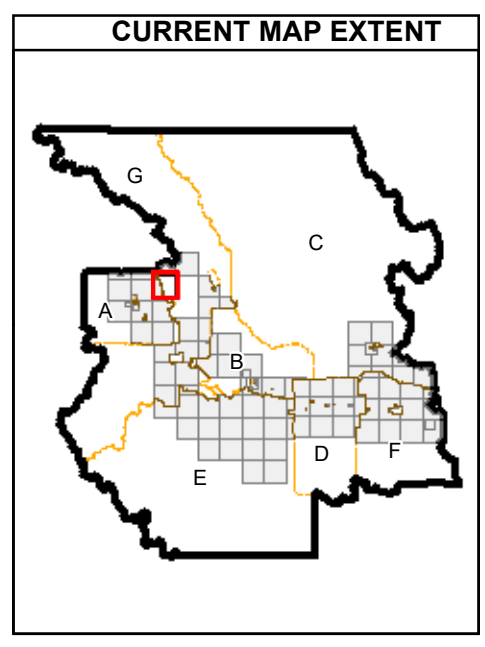
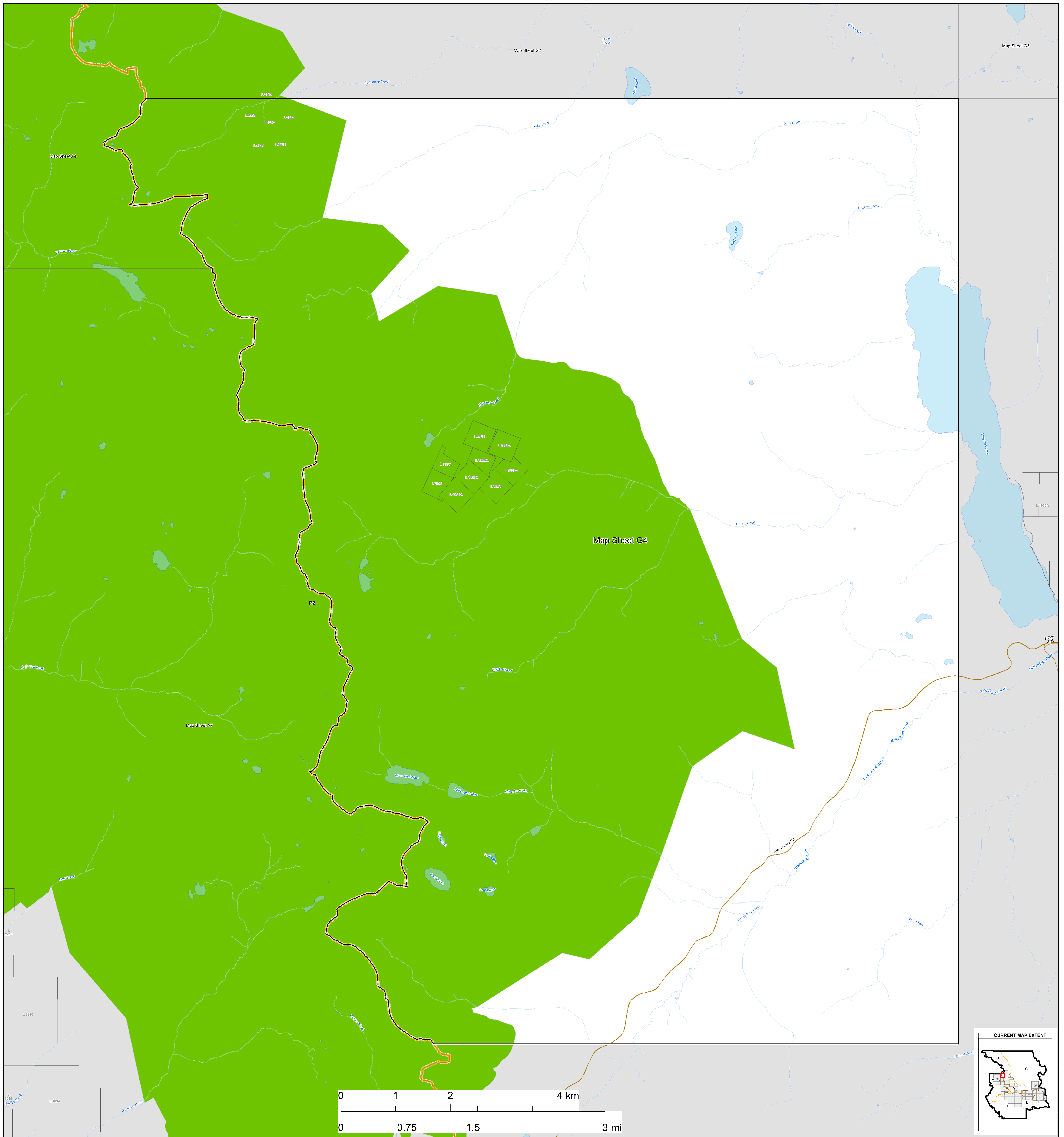
- Municipalities
- Electoral Areas
- Cadastral
- Federal Indian Reserves

Transportation

- Street
- Highway
- Ferry
- FSR
- Secondary Road
- Railways

REVISEMENTS			
REV	DESCRIPTION	DATE	APPROVED





Zoning Bylaw 1800, 2020

Schedule "B"

Zoning Map Series

Electoral Area "G"

Produced by the Regional District of Bulkley-Nechako

Zoning

- Single Family Residential (R1)
- Multiple Family Residential (R2)
- Waterfront Residential I (R3)
- Waterfront Residential II (R4)
- Country Residential (R5)
- Rural Residential (R6)
- Manufactured Home Park (R7)
- Hudson Bay Mountain Recreational Residential (R8)
- Hudson Bay Mountain Single Family Residential (R9)
- Hudson Bay Mountain Multiple Family Residential (R10)
- Bare Land Strata Residential (R11)
- Small Holdings (H1)
- Small Holdings - Additional Dwelling (H1A)
- Small Holdings - Industrial Shop (H1B)
- Large Holdings (H2)
- Agricultural (Ag1)
- Rural Resource (RR1)
- General Commercial (C1)
- Local Commercial (C1A)
- Highway Commercial (C2)
- Highway Commercial - Manufactured Home Dealer (C2A)
- Tourist Commercial (C3)
- Strata Resort Commercial (C4)
- Light Industrial (M1)
- Light Industrial - Contracting (M1A)
- Heavy Industrial (M2)
- Agricultural Industry (M3)
- Civic/Institutional (P1)
- Special Civic/Institutional (P1A)
- Recreation (P2)
- Special Recreation (P2A)
- Airport (A1)
- Wind Farm (WF)

Other Features

- Municipalities
- Electoral Areas
- Cadastral
- Federal Indian Reserves

Transportation

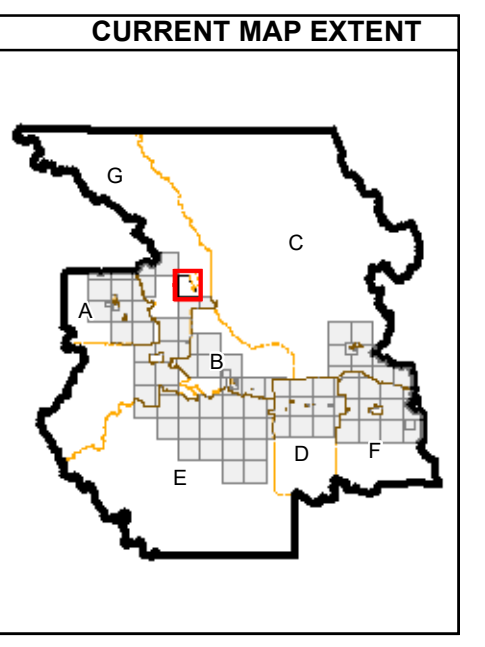
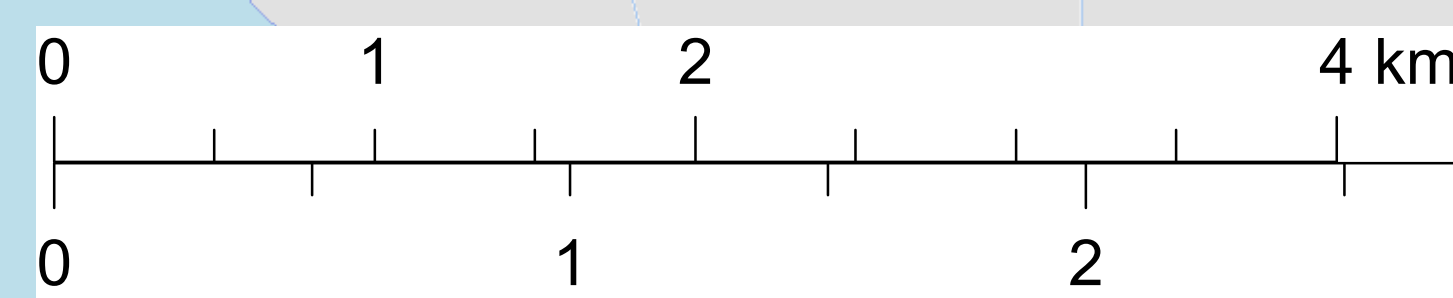
- Street
- Highway
- Ferry
- FSR
- Secondary Road
- Railways

REVISECTIONS			
REV	DESCRIPTION	DATE	APPROVED

Map Sheet G3

Map Sheet G5

Map Sheet G6



Zoning Bylaw 1800, 2020 Schedule "B" Zoning Map Series Electoral Area "G"

Produced by the Regional District of Bulkley-Nechako

Zoning

- Single Family Residential (R1)
- Multiple Family Residential (R2)
- Waterfront Residential I (R3)
- Waterfront Residential II (R4)
- Country Residential (R5)
- Rural Residential (R6)
- Manufactured Home Park (R7)
- Hudson Bay Mountain Recreational Residential (R8)
- Hudson Bay Mountain Single Family Residential (R9)
- Hudson Bay Mountain Multiple Family Residential (R10)
- Bare Land Strata Residential (R11)

Other Features

- Municipalities
- Electoral Areas
- Cadastral
- Federal Indian Reserves

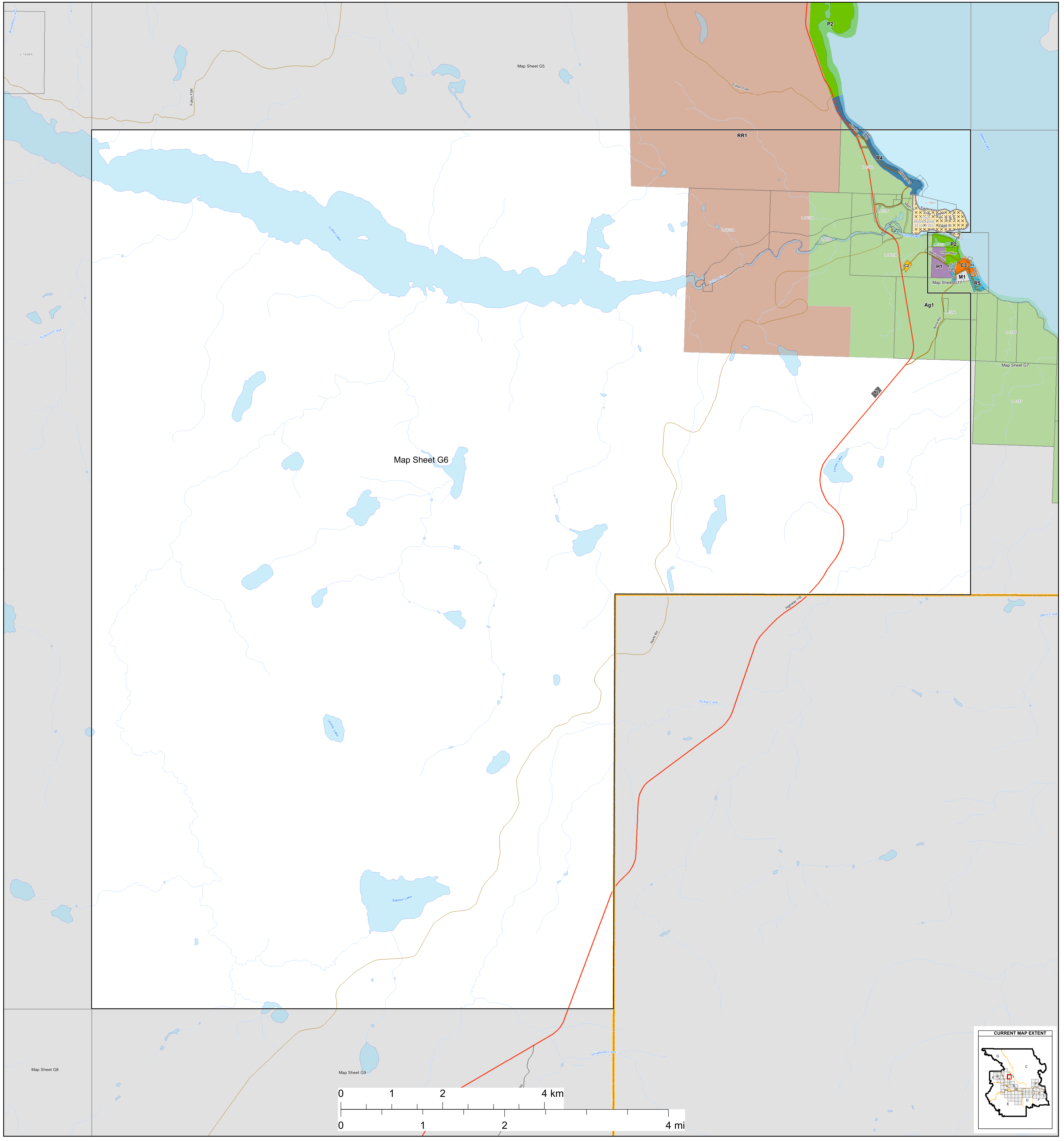
- Small Holdings (H1)
- Small Holdings - Additional Dwelling (H1A)
- Small Holdings - Industrial Shop (H1B)
- Large Holdings (H2)
- Agricultural (Ag1)
- Rural Resource (RR1)
- General Commercial (C1)
- Local Commercial (C1A)
- Highway Commercial (C2)
- Highway Commercial - Manufactured Home Dealer (C2A)
- Tourist Commercial (C3)

Transportation

- Street
- Highway
- Ferry
- FSR
- Secondary Road
- Railways

- Strata Resort Commercial (C4)
- Light Industrial (M1)
- Light Industrial - Contracting (M1A)
- Heavy Industrial (M2)
- Agricultural Industry (M3)
- Civic/Institutional (P1)
- Special Civic/Institutional (P1A)
- Recreation (P2)
- Special Recreation (P2A)
- Airport (A1)
- Wind Farm (WF)

REVISEMENTS			
REV	DESCRIPTION	DATE	APPROVED



Zoning Bylaw 1800, 2020
Schedule "B"
Zoning Map Series
Electoral Area "G"

Zoning

- Single Family Residential (R1)
- Multiple Family Residential (R2)
- Waterfront Residential I (R3)
- Waterfront Residential II (R4)
- Country Residential (R5)
- Rural Residential (R6)
- Manufactured Home Park (R7)
- Hudson Bay Mountain Recreational Residential (R8)
- Hudson Bay Mountain Single Family Residential (R9)
- Hudson Bay Mountain Multiple Family Residential (R10)
- Bare Land Strata Residential (R11)
- Small Holdings (H1)
- Small Holdings - Additional Dwelling (H1A)
- Small Holdings - Industrial Shop (H1B)
- Large Holdings (H2)
- Agricultural (Ag1)
- Rural Resource (RR1)
- General Commercial (C1)
- Local Commercial (C1A)
- Highway Commercial (C2)
- Highway Commercial - Manufactured Home Dealer (C2A)
- Tourist Commercial (C3)
- Strata Resort Commercial (C4)
- Light Industrial (M1)
- Light Industrial - Contracting (M1A)
- Heavy Industrial (M2)
- Agricultural Industry (M3)
- Civic/Institutional (P1)
- Special Civic/Institutional (P1A)
- Recreation (P2)
- Special Recreation (P2A)
- Airport (A1)
- Wind Farm (WF)

Other Features

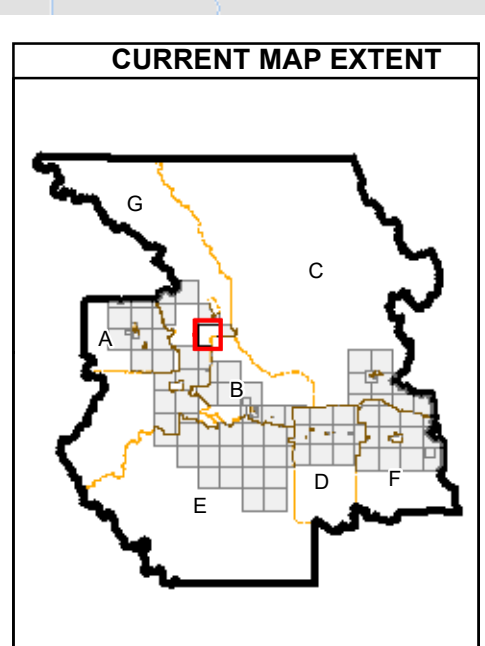
- Municipalities
- Electoral Areas
- Cadastral
- Federal Indian Reserves

Transportation

- Street
- Highway
- Ferry
- FSR
- Secondary Road
- Railways


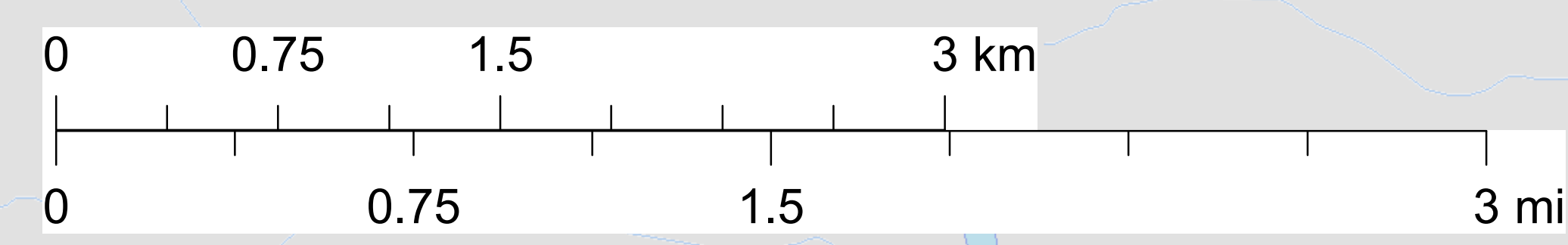
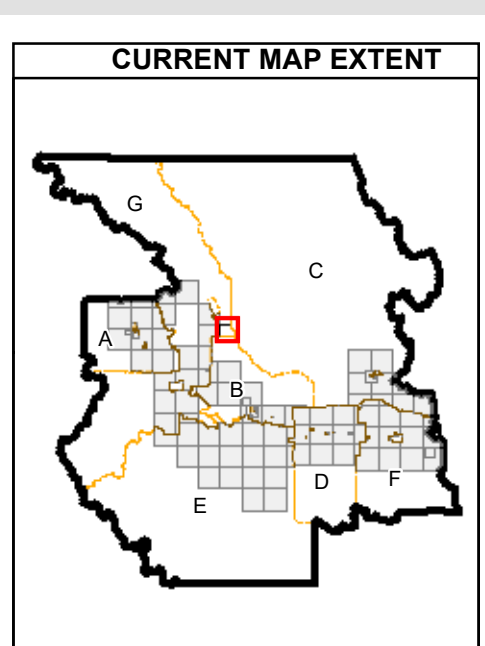
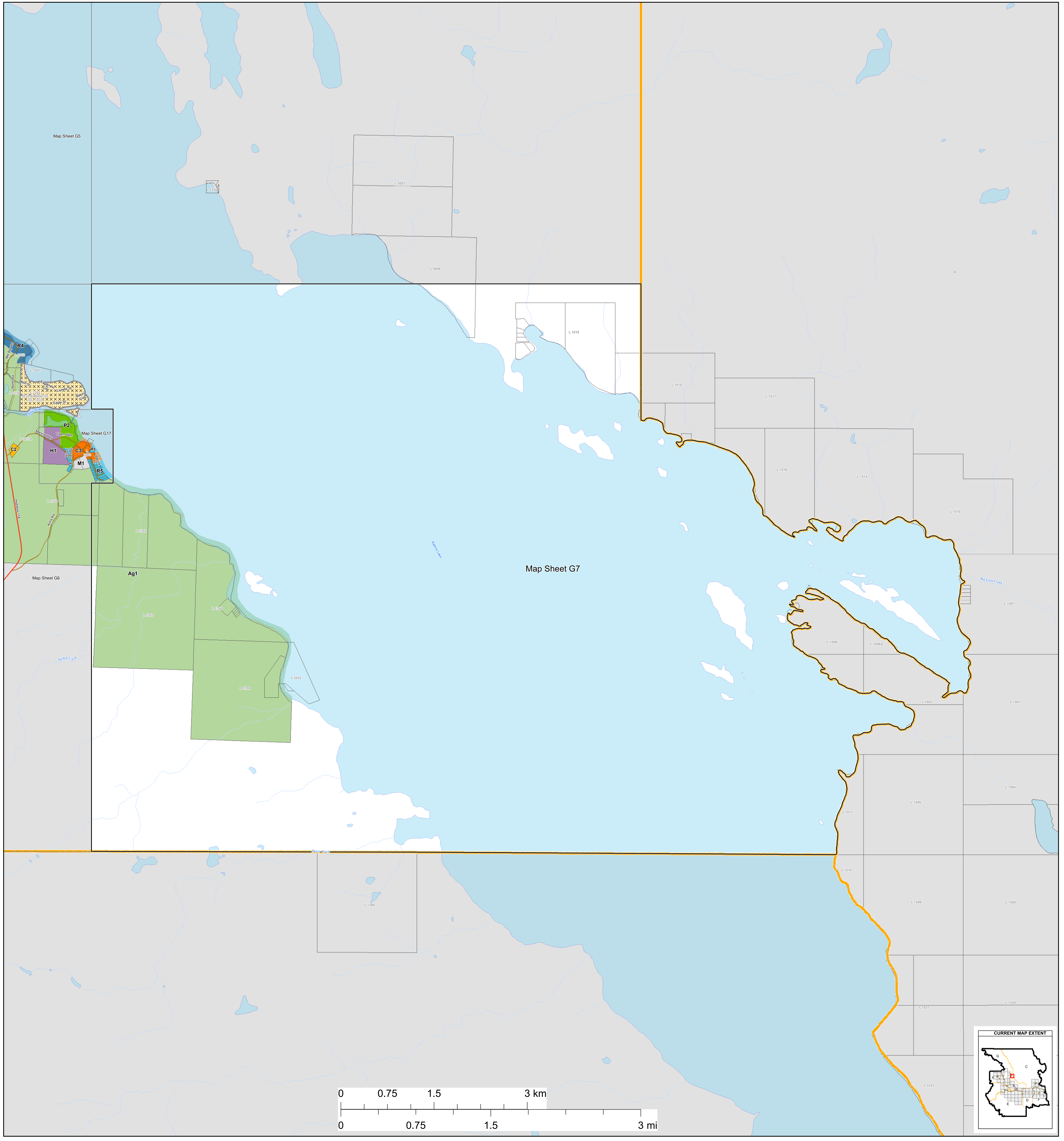
REVISIONS

REV	DESCRIPTION	DATE	APPROVED



Bulkley-Nechako Regional District
 Planning Department
 2020

Produced by the Regional District of Bulkley-Nechako



Zoning Bylaw 1800, 2020
Schedule "B"
Zoning Map Series
Electoral Area "G"

Zoning

- Single Family Residential (R1)
- Multiple Family Residential (R2)
- Waterfront Residential I (R3)
- Waterfront Residential II (R4)
- Country Residential (R5)
- Rural Residential (R6)
- Manufactured Home Park (R7)
- Hudson Bay Mountain Recreational Residential (R8)
- Hudson Bay Mountain Single Family Residential (R9)
- Hudson Bay Mountain Multiple Family Residential (R10)
- Bare Land Strata Residential (R11)
- Small Holdings (H1)
- Small Holdings - Additional Dwelling (H1A)
- Small Holdings - Industrial Shop (H1B)
- Large Holdings (H2)
- Agricultural (Ag1)
- Rural Resource (RR1)
- General Commercial (C1)
- Local Commercial (C1A)
- Highway Commercial (C2)
- Highway Commercial - Manufactured Home Dealer (C2A)
- Tourist Commercial (C3)
- Strata Resort Commercial (C4)
- Light Industrial (M1)
- Light Industrial - Contracting (M1A)
- Heavy Industrial (M2)
- Agricultural Industry (M3)
- Civic/Institutional (P1)
- Special Civic/Institutional (P1A)
- Recreation (P2)
- Special Recreation (P2A)
- Airport (A1)
- Wind Farm (WF)

Other Features

- Municipalities
- Electoral Areas
- Cadastral
- Federal Indian Reserves


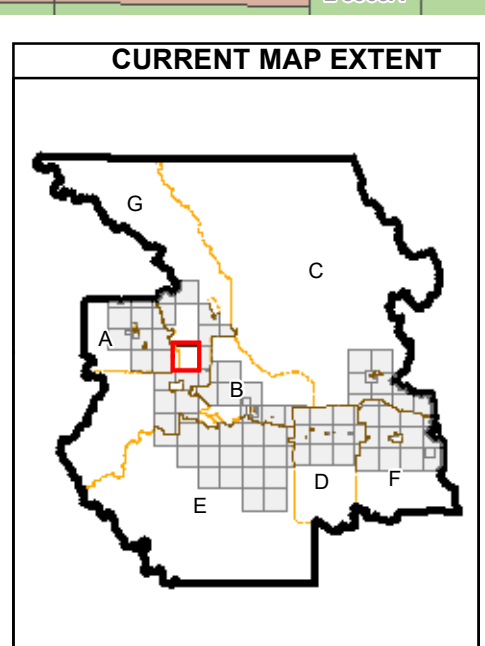
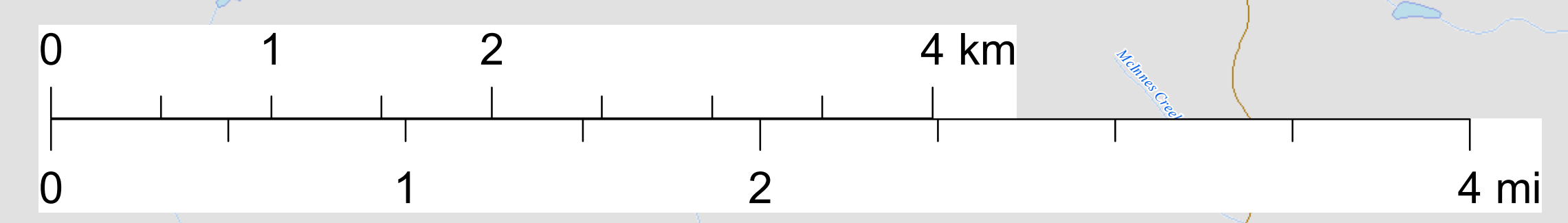
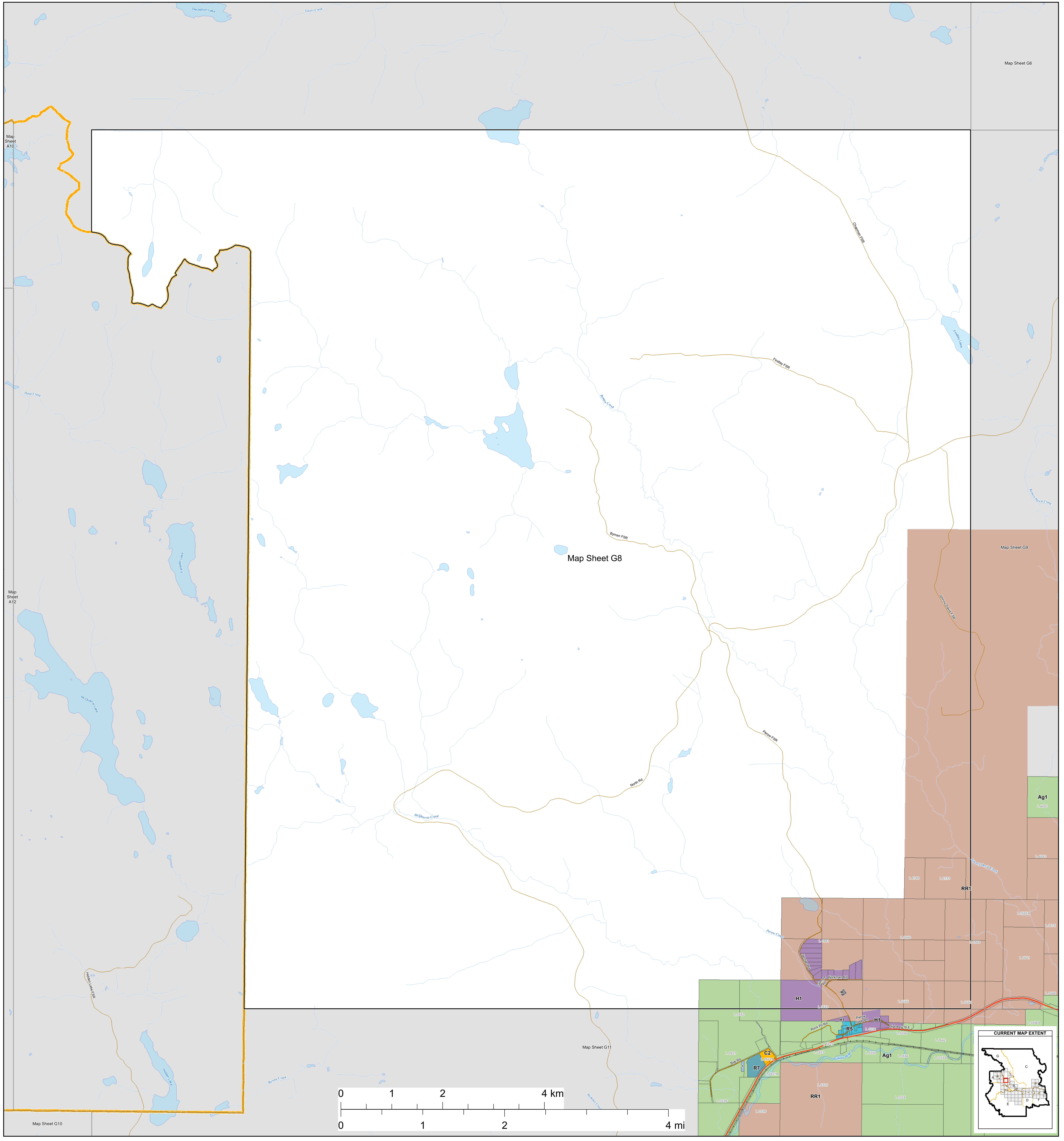
Transportation

- Street
- Highway
- Ferry
- FSR
- Secondary Road
- Railways

REVISEMENTS			
REV	DESCRIPTION	DATE	APPROVED

Bulkley-Nechako Regional District
 Planning Department
 2020

Produced by the Regional District of Bulkley-Nechako



Zoning Bylaw 1800, 2020
Schedule "B"
Zoning Map Series
Electoral Area "G"

Zoning

- Single Family Residential (R1)
- Small Holdings (H1)
- Strata Resort Commercial (C4)
- Multiple Family Residential (R2)
- Small Holdings - Additional Dwelling (H1A)
- Light Industrial (M1)
- Waterfront Residential I (R3)
- Small Holdings - Industrial Shop (H1B)
- Light Industrial - Contracting (M1A)
- Waterfront Residential II (R4)
- Large Holdings (H2)
- Heavy Industrial (M2)
- Country Residential (R5)
- Agricultural (Ag1)
- Agricultural Industry (M3)
- Rural Residential (R6)
- Rural Resource (RR1)
- Civic/Institutional (P1)
- Manufactured Home Park (R7)
- General Commercial (C1)
- Special Civic/Institutional (P1A)
- Hudson Bay Mountain Recreational Residential (R8)
- Local Commercial (C1A)
- Recreation (P2)
- Hudson Bay Mountain Single Family Residential (R9)
- Highway Commercial (C2)
- Special Recreation (P2A)
- Hudson Bay Mountain Multiple Family Residential (R10)
- Highway Commercial - Manufactured Home Dealer (C2A)
- Airport (A1)
- Bare Land Strata Residential (R11)
- Tourist Commercial (C3)
- Wind Farm (WF)

Other Features

- Municipalities
- Electoral Areas
- Celestine
- Federal Indian Reserves


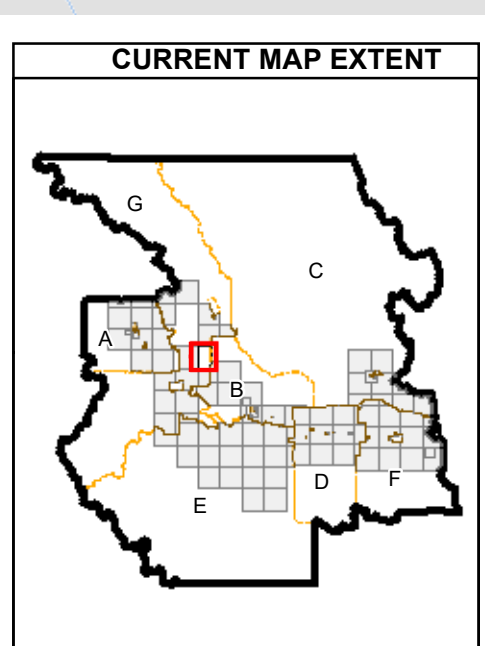
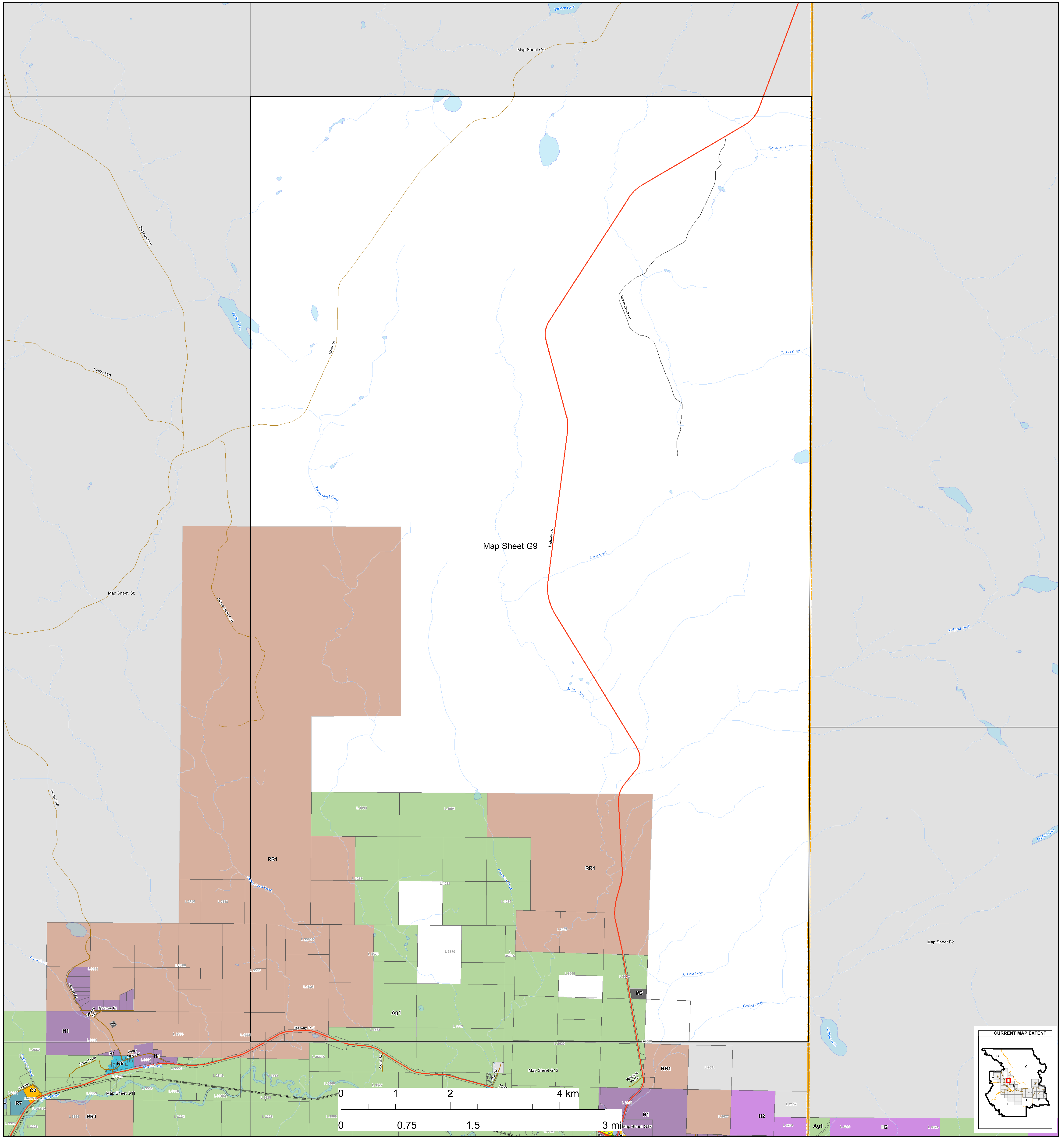
Transportation

- Street
- Highway
- Ferry
- FSR
- Secondary Road
- Railways

REVIEWS

REV	DESCRIPTION	DATE	APPROVED

Produced by the Regional District of Bulkley-Nechako



Zoning Bylaw 1800, 2020
Schedule "B"
Zoning Map Series
Electoral Area "G"

Zoning

- | | | |
|--|--|---|
| <ul style="list-style-type: none"> Single Family Residential (R1) Multiple Family Residential (R2) Waterfront Residential I (R3) Waterfront Residential II (R4) Country Residential (R5) Rural Residential (R6) Manufactured Home Park (R7) Hudson Bay Mountain Recreational Residential (R8) Hudson Bay Mountain Single Family Residential (R9) Hudson Bay Mountain Multiple Family Residential (R10) Bare Land Strata Residential (R11) | <ul style="list-style-type: none"> Small Holdings (H1) Small Holdings - Additional Dwelling (H1A) Small Holdings - Industrial Shop (H1B) Large Holdings (H2) Agricultural (Ag1) Rural Resource (RR1) General Commercial (C1) Local Commercial (C1A) Highway Commercial (C2) Highway Commercial - Manufactured Home Dealer (C2A) Tourist Commercial (C3) | <ul style="list-style-type: none"> Strata Resort Commercial (C4) Light Industrial (M1) Light Industrial - Contracting (M1A) Heavy Industrial (M2) Agricultural Industry (M3) Civic/Institutional (P1) Special Civic/Institutional (P1A) Recreation (P2) Special Recreation (P2A) Airport (A1) Wind Farm (WF) |
|--|--|---|

Other Features

- Municipalities
- Electoral Areas
- Cadastral
- Federal Indian Reserves

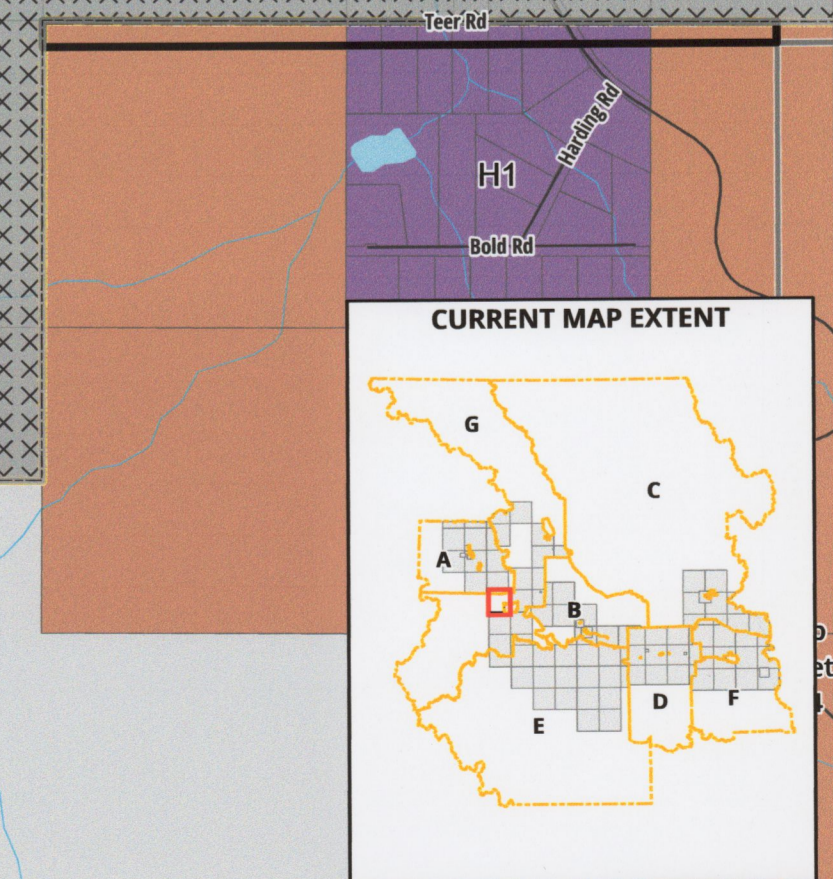
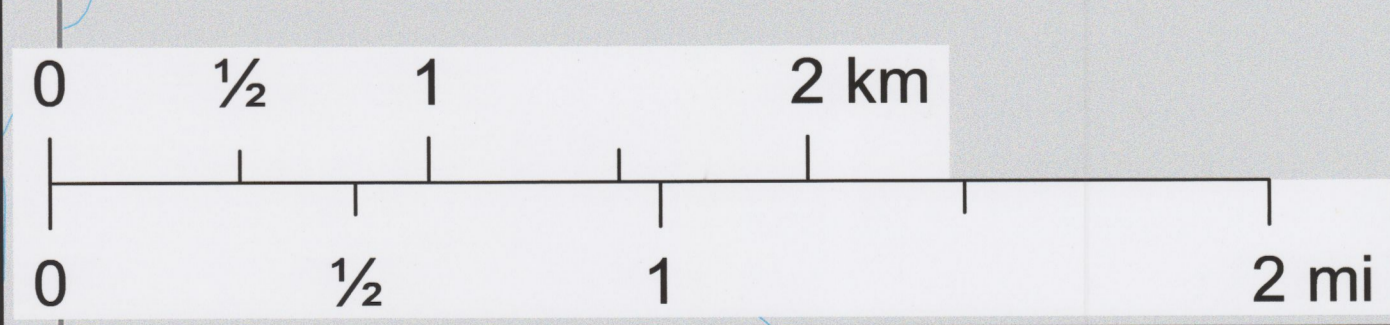
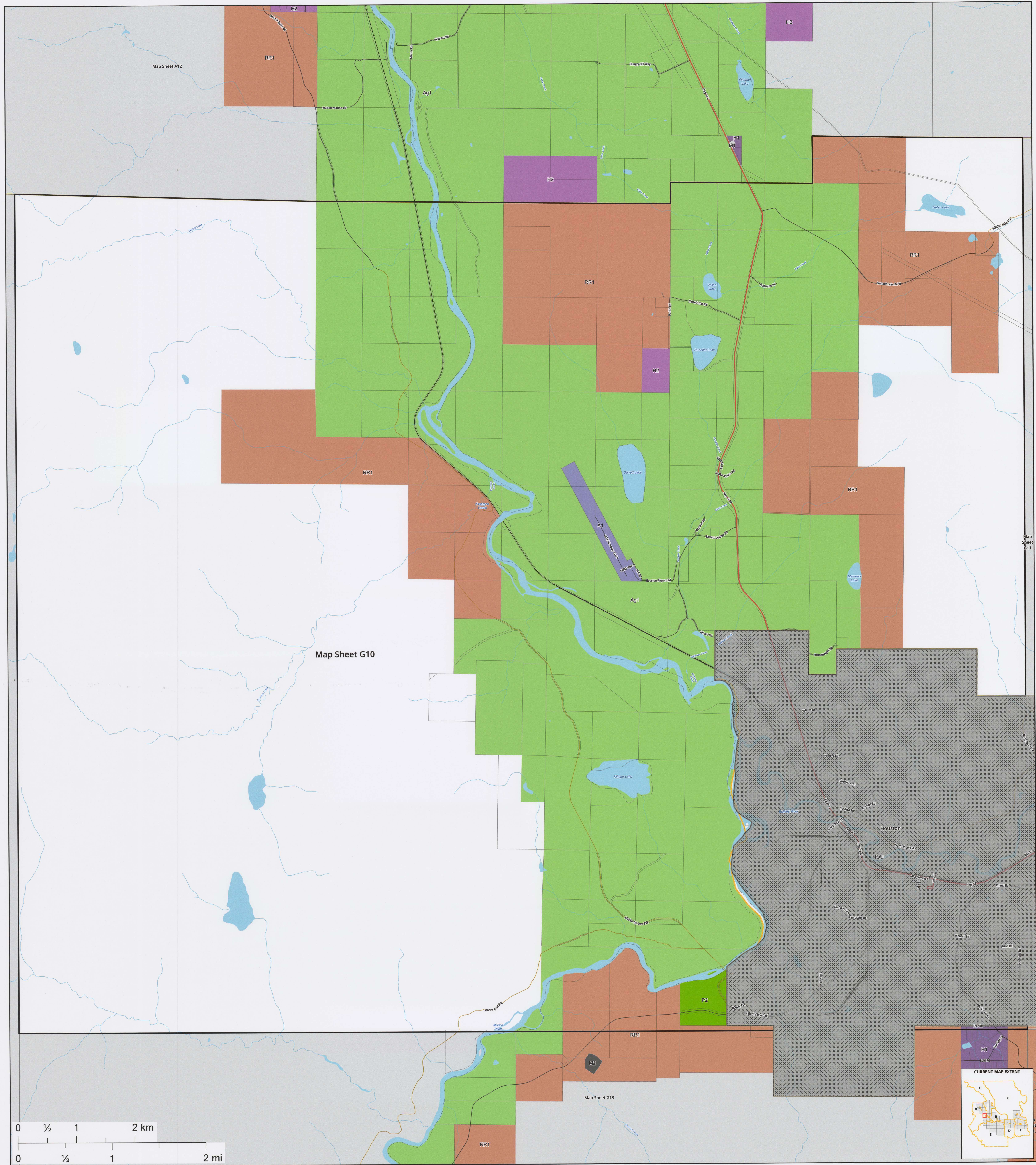
Transportation

- Street
- Highway
- Ferry
- FSR
- Secondary Road
- Railways

REVISEMENTS			
REV	DESCRIPTION	DATE	APPROVED

Bulkley-Nechako Regional District
 Planning Department
 2020

Produced by the Regional District of Bulkley-Nechako



Revision	Description	Approved	Sheets Affected	Date
3	Amendment 2084		1(G Index), 10(G10), 13(G13)	2025-10-23



Zoning Bylaw 1800, 2020 - Schedule "B"

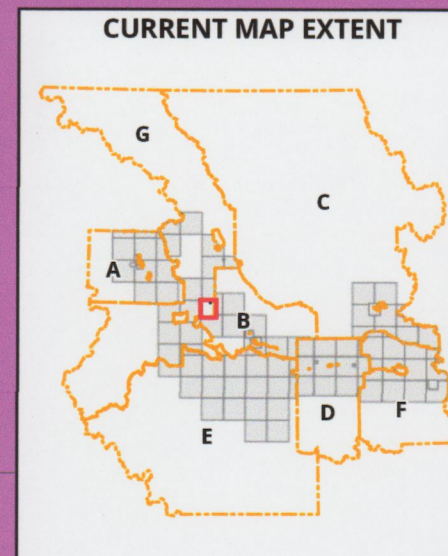
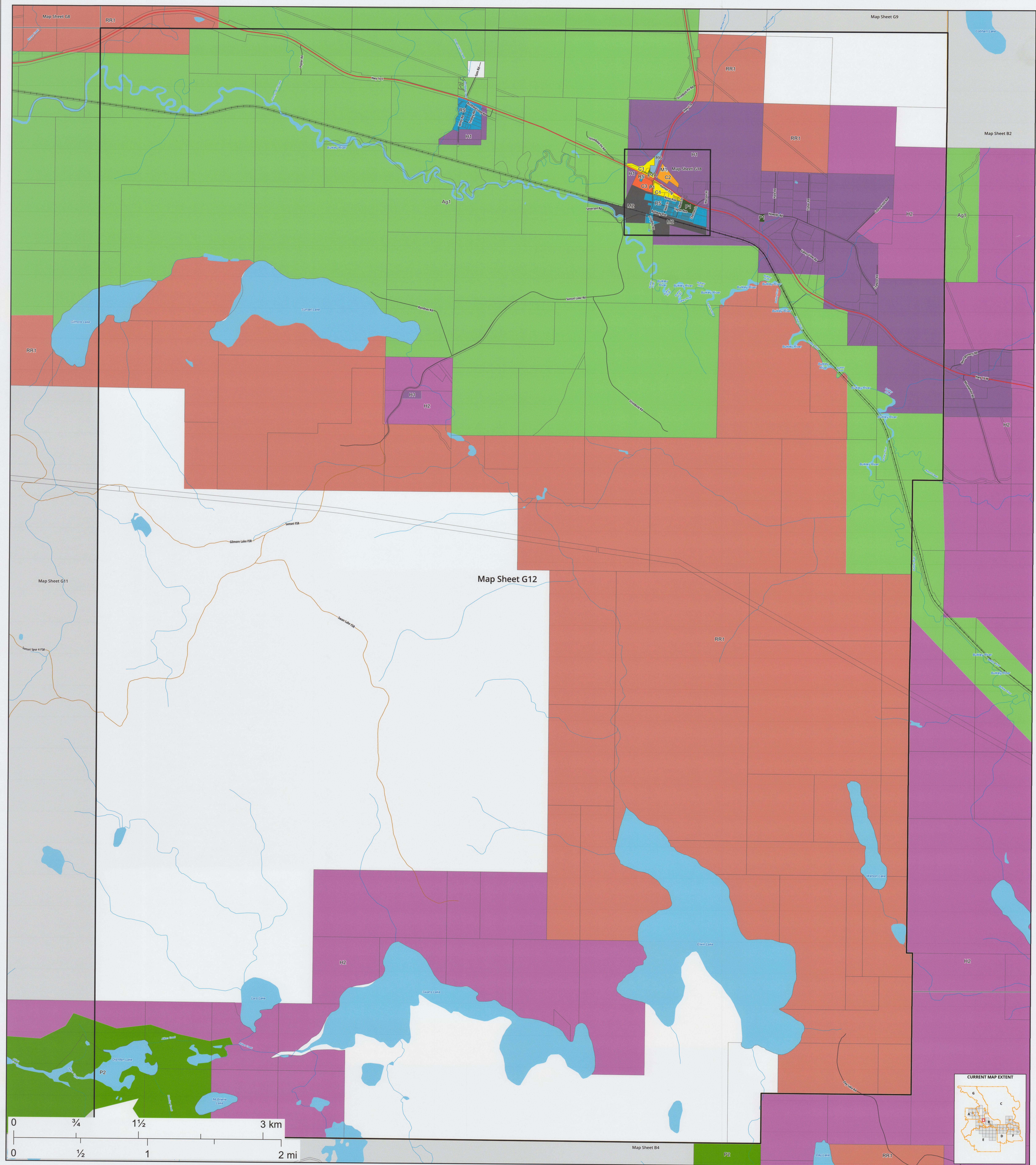
Zoning Map Series

Electoral Area "G"

Produced by the Regional District of Bulkley-Nechako
 Electoral Area "G" map book, page 10 of 18
Map Sheet: G10 (10)

- Zoning**
- Airport (A1)
 - Agricultural (Ag1)
 - General Commercial (C1)
 - Highway Commercial (C2)
 - Highway Commercial - Manufactured Home Dealer (C2A)
 - Tourist Commercial (C3)
 - Strata Resort Commercial (C4)
 - Small Holdings - H1
 - Small Holdings - Additional Dwelling (H1A)
 - Small Holdings - Industrial Shop (H1B)
 - Large Holdings (H2)
 - Rural Resource (RR1)
 - Light Industrial (M1)
 - Light Industrial - Contracting (M1A)
 - Heavy Industrial (M2)
 - Agricultural Industry (M3)
 - Civic/Institutional (P1)
 - Special Civic/Institutional (P1A)
 - Recreation (P2)
 - Special Recreation (P2A)
 - Single Family Residential (R1)
 - Waterfront Residential I (R3)
 - Waterfront Residential II (R4)
 - Country Residential (R5)
 - Rural Residential (R6)
 - Manufactured Home Park (R7)
 - Hudson Bay Mountain Recreational Residential (R8)
 - Hudson Bay Mountain Single Family Residential (R9)
 - Hudson Bay Mountain Multiple Family Residential (R10)
 - Bare Land Strata Residential (R11)
 - Municipalities
 - Federal Indian Reserves
 - Electoral Areas
 - Cadastre - July 2025
- Transportation**
- Ferry
 - Highway
 - Resource Road
 - Road
 - Railways

Export Date: 2025-10-27 Path: R:\GIS\GIS_Projects\Bylaw\Amendments\Bylaw 1800 Consolidated Zoning\Bylaw1800Zoning_Ed1.aprx
 Revision: 3 User: rowan.nagd



Zoning Bylaw 1800, 2020 - Schedule "B"

Zoning Map Series

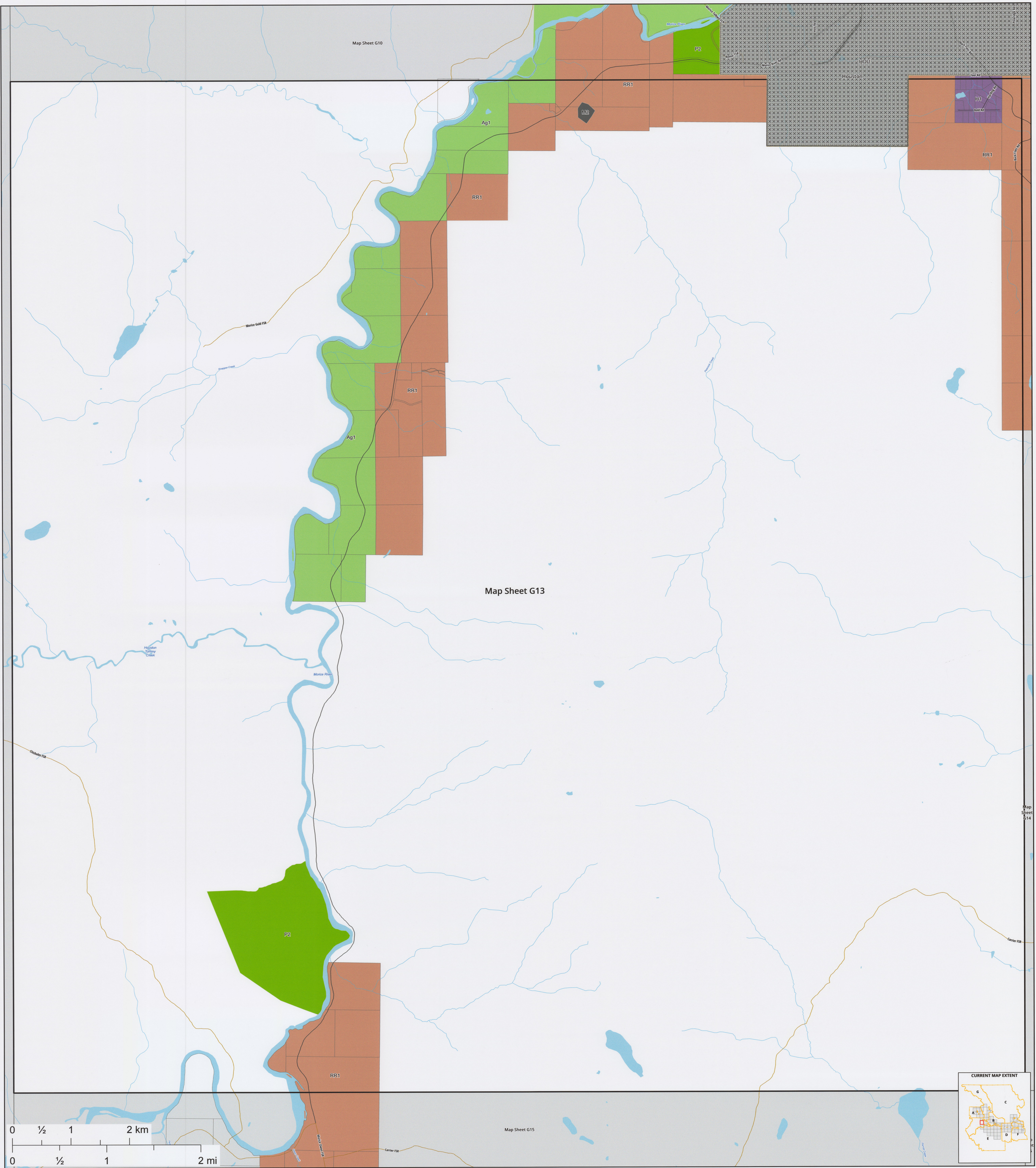
Electoral Area "G"

Produced by the Regional District of Bulkley-Nechako
 Electoral Area "G" map book, page 12 of 18
Map Sheet: G12 (12)

Export Date: 2026-06-04 Path: R:\GIS\GIS_Projects\Bylaw_Amendments\Bylaw 1800 Consolidated Zoning\Bylaw 1800_Zoning_Edit.aprx
 Revision: 4 User: rjones@ndgfi

- | | | | |
|---|--|--|---|
| <ul style="list-style-type: none"> Airport (A1) Agricultural (Ag1) General Commercial (C1) Highway Commercial (C2) Highway Commercial - Manufactured Home Dealer (C2A) Tourist Commercial (C3) Strata Resort Commercial (C4) Small Holdings - H1 Small Holdings - Additional Dwelling (H1A) | <ul style="list-style-type: none"> Small Holdings - Industrial Shop (H1B) Large Holdings (H2) Rural Resource (RR1) Light Industrial (M1) Heavy Industrial - Contracting (M1A) Heavy Industrial (M2) Agricultural Industry (M3) Civic/Institutional (P1) Special Civic/Institutional (P1A) Recreation (P2) Special Recreation (P2A) | <ul style="list-style-type: none"> Single Family Residential (R1) Waterfront Residential I (R3) Waterfront Residential II (R4) Country Residential (R5) Rural Residential (R6) Manufactured Home Park (R7) Hudson Bay Mountain Recreational Residential (R8) Hudson Bay Mountain Single Family Residential (R9) Hudson Bay Mountain Multiple Family Residential (R10) Bare Land Strata Residential (R11) | <ul style="list-style-type: none"> Municipalities Federal Indian Reserves Electoral Areas Cadastre <p>Transportation</p> <ul style="list-style-type: none"> Ferry Highway Resource Road Road Railways |
|---|--|--|---|

Revision	Description	Approved	Sheets Affected	Date
1	Amendment 1973		1(G Index), 12(G12)	2022-04-28
4	Amendment 2075		1(G Index), 12(G12), 18(G18)	2026-05-28



Zoning Bylaw 1800, 2020 - Schedule "B"

Zoning Map Series

Electoral Area "G"

Produced by the Regional District of Bulkley-Nechako
 Electoral Area "G" map book, page 13 of 18
Map Sheet: G13 (13)

Export Date: 2025-10-27 Path: R:\GIS\GIS_Projects\BylawAmendments\Bylaw 1800 Consolidated Zoning\Bylaw1800Zoning_Edit.aprx
 Revision: 3 User: rowan.nagel

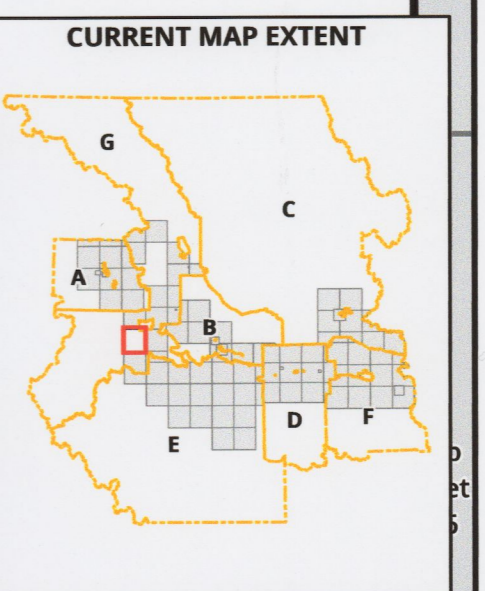
Zoning


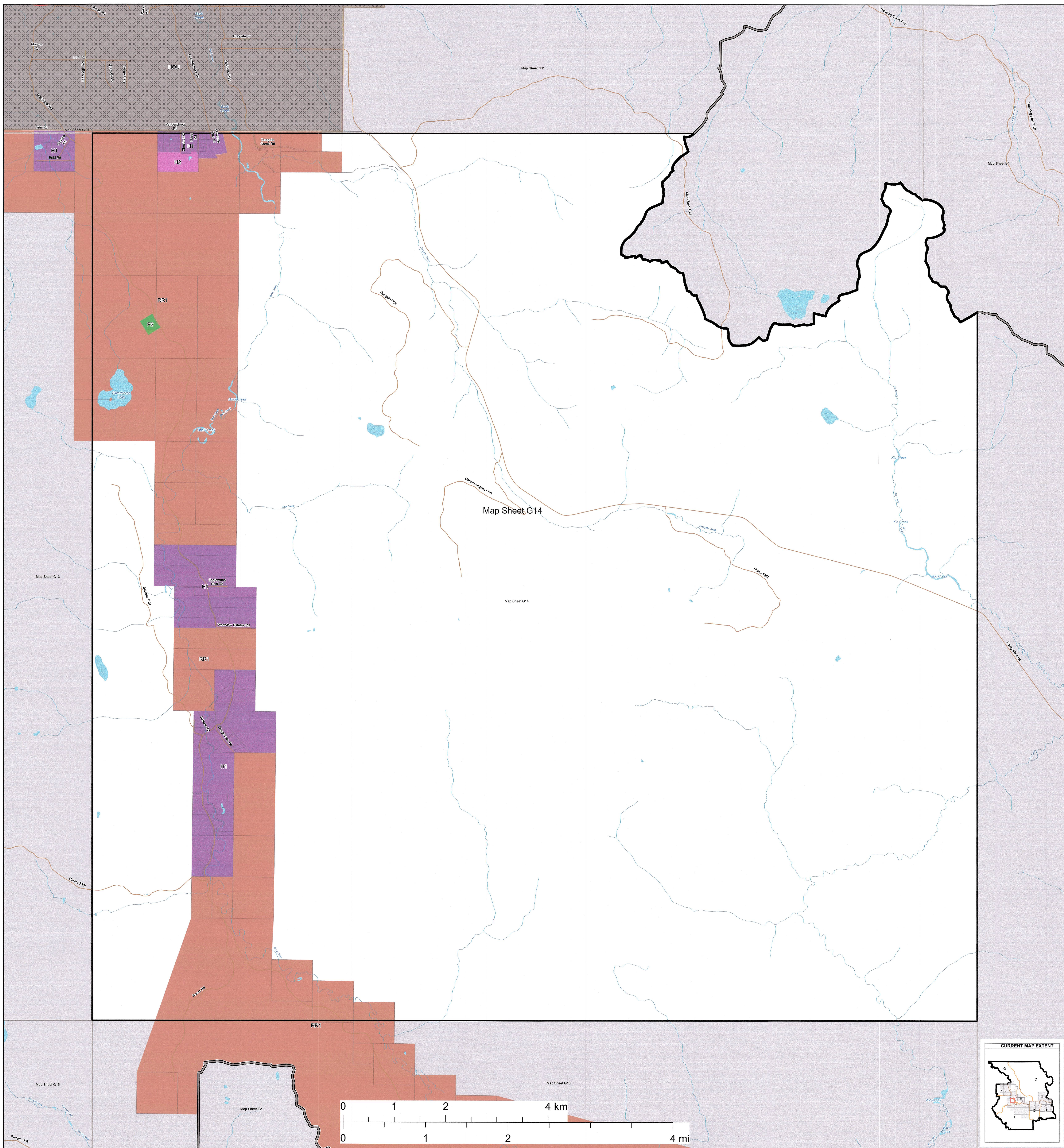
- Airport (A1)
- Agricultural (Ag1)
- General Commercial (C1)
- Highway Commercial (C2)
- Highway Commercial -
Manufactured Home Dealer (C2A)
- Tourist Commercial (C3)
- Strata Resort Commercial (C4)
- Small Holdings - H1
- Small Holdings - Additional Dwelling (H1A)
- Small Holdings - Industrial Shop (H1B)
- Large Holdings (H2)
- Rural Resource (RR1)
- Light Industrial (M1)
- Light Industrial - Contracting (M1A)
- Heavy Industrial (M2)
- Agricultural Industry (M3)
- Civic/Institutional (P1)
- Special Civic/Institutional (P1A)
- Recreation (P2)
- Special Recreation (P2A)
- Single Family Residential (R1)
- Waterfront Residential I (R3)
- Waterfront Residential II (R4)
- Country Residential (R5)
- Rural Residential (R6)
- Manufactured Home Park (R7)
- Hudson Bay Mountain Recreational Residential (R8)
- Hudson Bay Mountain Single Family Residential (R9)
- Hudson Bay Mountain Multiple Family Residential (R10)
- Bare Land Strata Residential (R11)
- Municipalities
- Federal Indian Reserves
- Electoral Areas
- Cadastre - July 2025

Transportation

- Ferry
- Highway
- Resource Road
- Road
- Railways

Revision	Description	Approved	Sheets Affected	Date
3	Amendment 2084	<i>[Signature]</i>	1(G Index), 1(G10), 13(G13)	2025-10-23





Zoning Bylaw 1800, 2020

Schedule "B" Zoning Map Series Electoral Area "G"

Produced by the Regional District of Bulkley-Nechako

Zoning

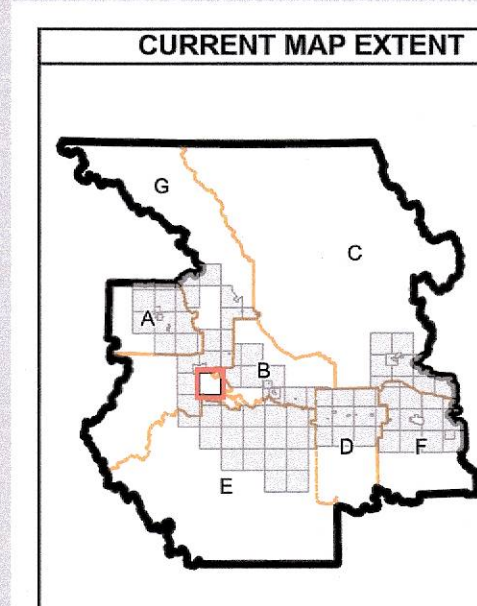
- | | | |
|---|--|---|
| <ul style="list-style-type: none"> Single Family Residential (R1) Multi Family Residential (R2) Waterfront Residential I (R3) Waterfront Residential II (R4) Country Residential (R5) Rural Residential (R6) Manufactured Home Park (R7) Hudson Bay Mountain Recreational Residential (R8) Hudson Bay Mountain Single Family Residential (R9) Hudson Bay Mountain Multiple Family Residential (R10) Bare Land Strata Residential (R11) | <ul style="list-style-type: none"> Small Holdings (H1) Small Holdings - Additional Dwelling (H1A) Small Holdings - Industrial Shop (H1B) Large Holdings (H2) Agricultural (Ag1) Rural Resource (RR1) General Commercial (C1) Local Commercial (CIA) Highway Commercial (C2) Highway Commercial - Manufactured Home Dealer (C2A) Tourist Commercial (C3) | <ul style="list-style-type: none"> Strata Resort Commercial (C4) Light Industrial (M1) Light Industrial - Contracting (M1A) Heavy Industrial (M2) Agricultural Industry (M3) Civic/Institutional (P1) Special Civic/Institutional (P1A) Recreation (P2) Special Recreation (P2A) Airport (A1) Wind Farm (WF) |
|---|--|---|

Other Features


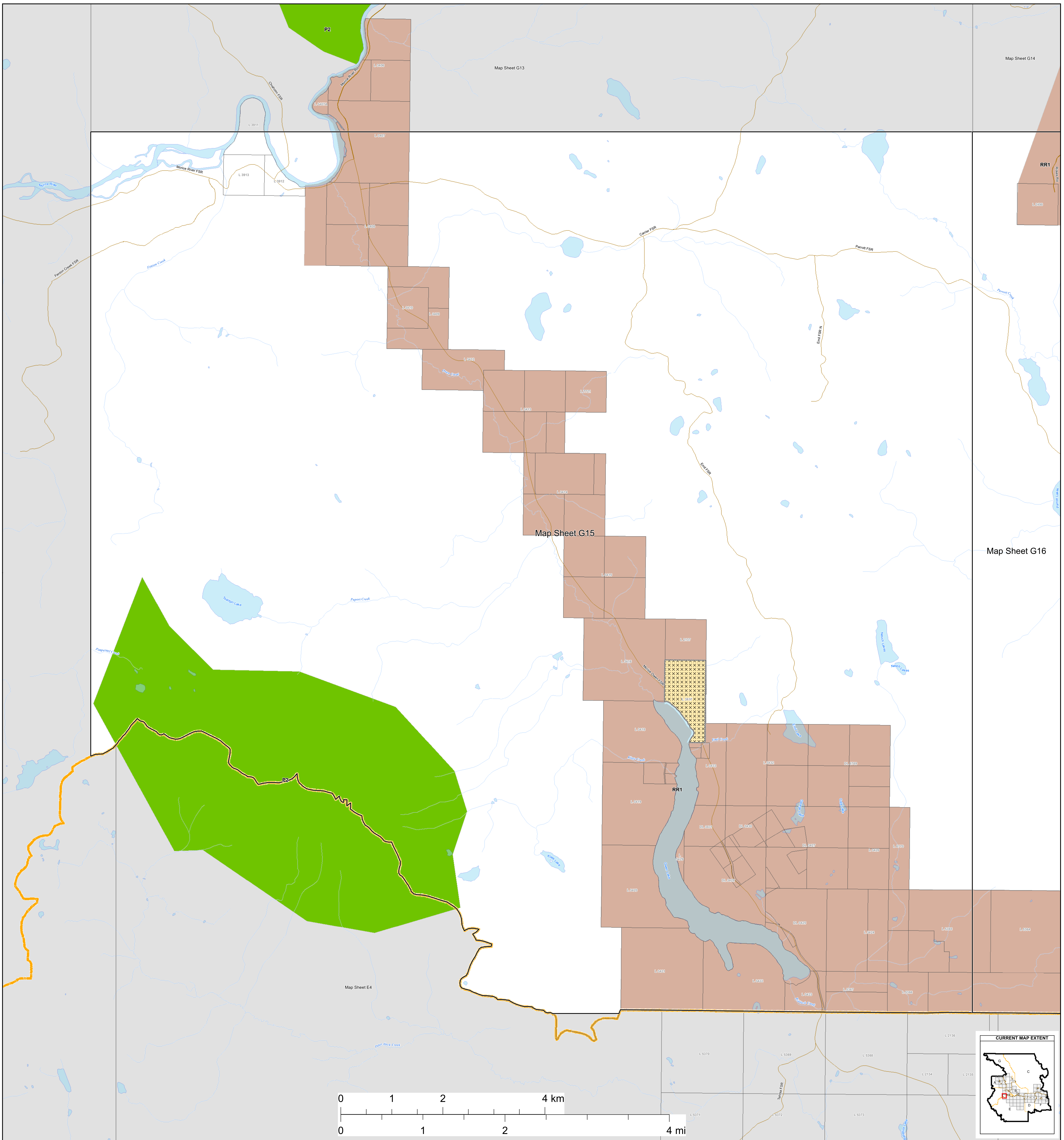
- Municipalities
- Electoral Areas
- Cadastral
- Federal Indian Reserves

Transportation

- Street
- Highway
- Ferry
- FSR
- Secondary Road
- Railroad



REV	DESCRIPTION	DATE	REVISIONS
1	Amendment 1999	13 Jul 2003	



Zoning Bylaw 1800, 2020

Schedule "B"

Zoning Map Series

Electoral Area "G"

Produced by the Regional District of Bulkley-Nechako

Zoning

- Single Family Residential (R1)
- Multiple Family Residential (R2)
- Waterfront Residential I (R3)
- Waterfront Residential II (R4)
- Country Residential (R5)
- Rural Residential (R6)
- Manufactured Home Park (R7)
- Hudson Bay Mountain Recreational Residential (R8)
- Hudson Bay Mountain Single Family Residential (R9)
- Hudson Bay Mountain Multiple Family Residential (R10)
- Bare Land Strata Residential (R11)

Other Features

- Municipalities
- Electoral Areas
- Cadastral
- Federal Indian Reserves

Transportation

- Street
- Highway
- Ferry
- FSR
- Secondary Road
- Railways


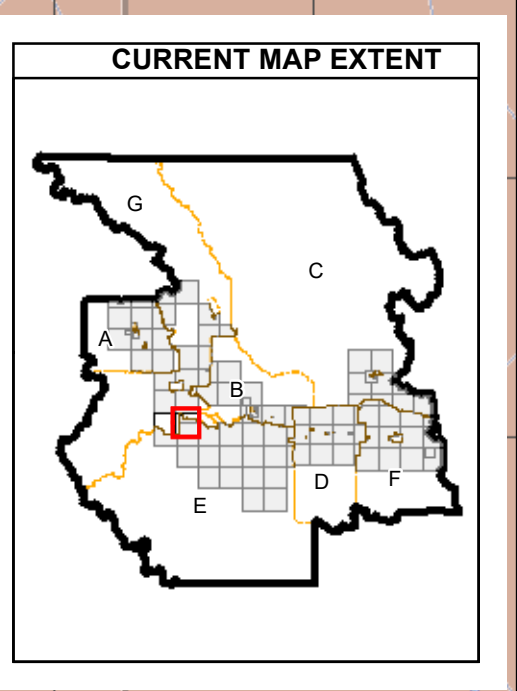
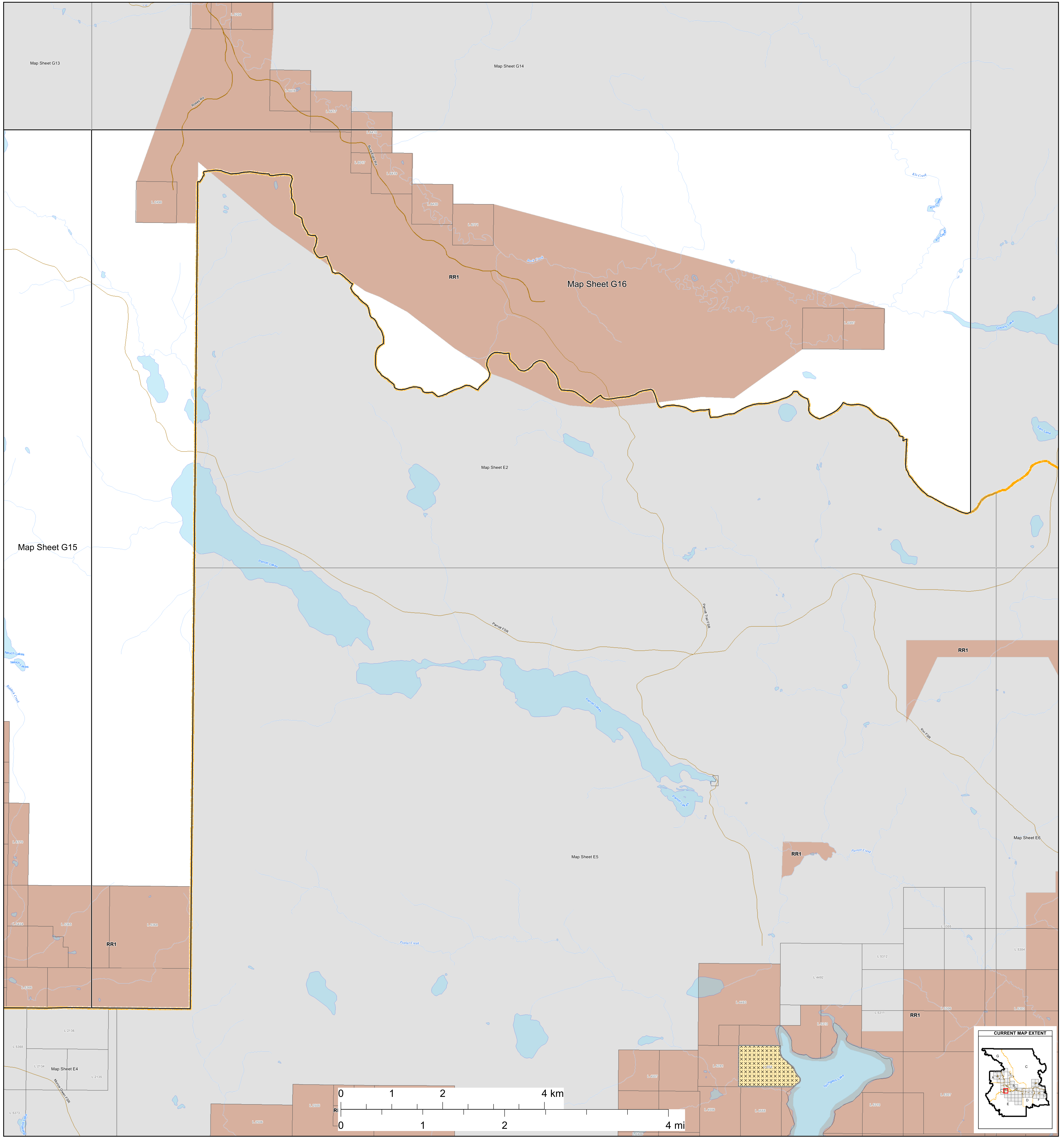
Small Holdings (H1)

- Small Holdings - Additional Dwelling (H1A)
- Small Holdings - Industrial Shop (H1B)
- Large Holdings (H2)
- Agricultural (Ag1)
- Rural Resource (RR1)
- General Commercial (C1)
- Local Commercial (C1A)
- Highway Commercial (C2)
- Highway Commercial - Manufactured Home Dealer (C2A)
- Tourist Commercial (C3)

Strata Resort Commercial (C4)

- Light Industrial (M1)
- Light Industrial - Contracting (M1A)
- Heavy Industrial (M2)
- Agricultural Industry (M3)
- Civic/Institutional (P1)
- Special Civic/Institutional (P1A)
- Recreation (P2)
- Special Recreation (P2A)
- Airport (A1)
- Wind Farm (WF)

REVISEMENTS			
REV	DESCRIPTION	DATE	APPROVED



Zoning Bylaw 1800, 2020

Schedule "B"

Zoning Map Series

Electoral Area "G"

Zoning

- Single Family Residential (R1)
 - Multiple Family Residential (R2)
 - Waterfront Residential I (R3)
 - Waterfront Residential II (R4)
 - Country Residential (R5)
 - Rural Residential (R6)
 - Manufactured Home Park (R7)
 - Hudson Bay Mountain Recreational Residential (R8)
 - Hudson Bay Mountain Single Family Residential (R9)
 - Hudson Bay Mountain Multiple Family Residential (R10)
 - Bare Land Strata Residential (R11)
- Small Holdings (H1)
 - Small Holdings - Additional Dwelling (H1A)
 - Small Holdings - Industrial Shop (H1B)
 - Large Holdings (H2)
 - Agricultural (Ag1)
 - Rural Resource (RR1)
 - General Commercial (C1)
 - Local Commercial (C1A)
 - Highway Commercial (C2)
 - Highway Commercial - Manufactured Home Dealer (C2A)
 - Tourist Commercial (C3)
- Strata Resort Commercial (C4)
 - Light Industrial (M1)
 - Light Industrial - Contracting (M1A)
 - Heavy Industrial (M2)
 - Agricultural Industry (M3)
 - Civic/Institutional (P1)
 - Special Civic/Institutional (P1A)
 - Recreation (P2)
 - Special Recreation (P2A)
 - Airport (A1)
 - Wind Farm (WF)

Other Features

- Municipalities
- Electoral Areas
- Cadastral
- Federal Indian Reserves

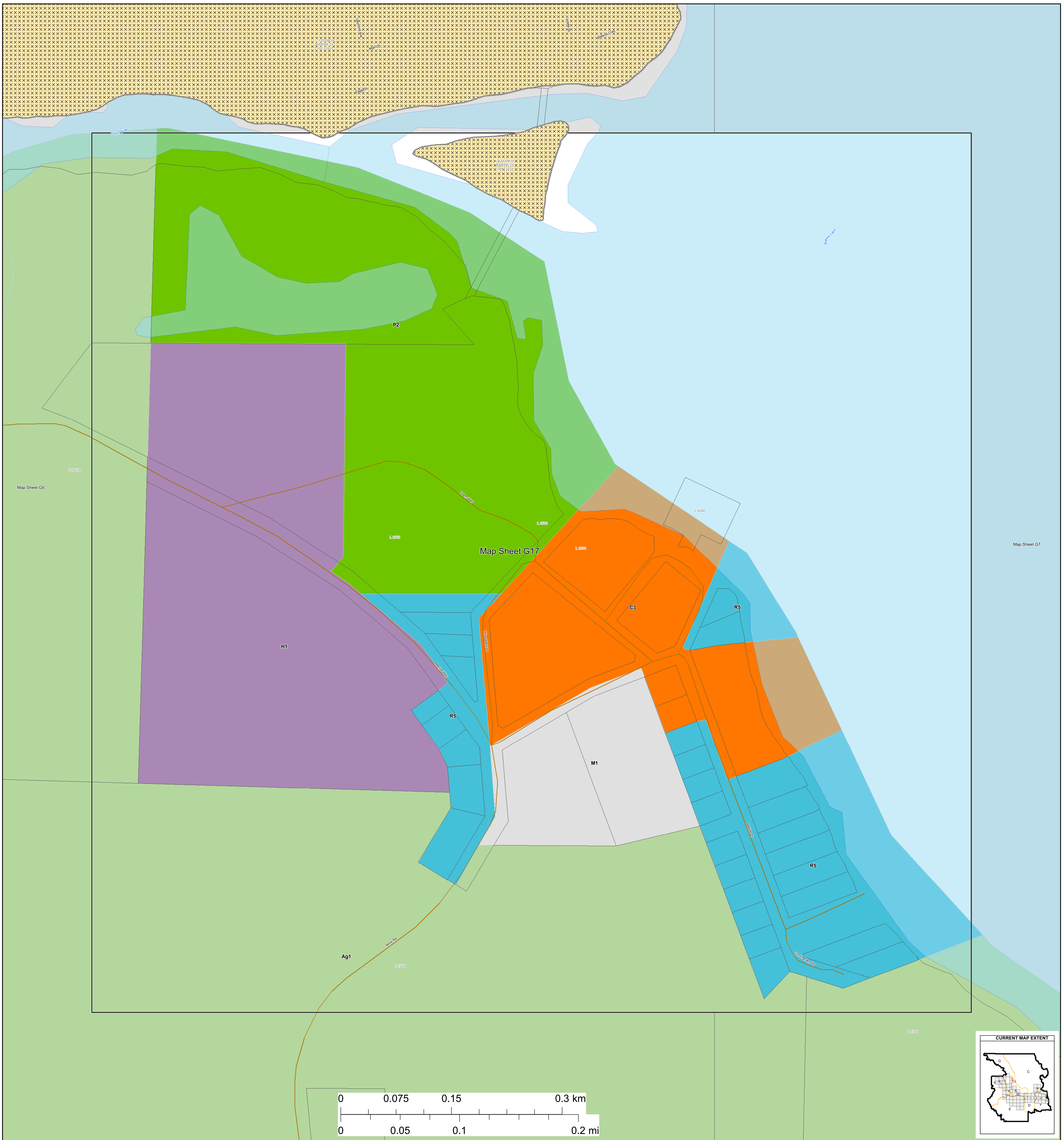
Transportation

- Street
- Highway
- Ferry
- FSR
- Secondary Road
- Railways

REVISEMENTS			
REV	DESCRIPTION	DATE	APPROVED

Bulkley-Nechako Regional District
 Planning Department
 2020-09-01
 Version 1.0

Produced by the Regional District of Bulkley-Nechako



Zoning Bylaw 1800, 2020
Schedule "B"
Zoning Map Series
Electoral Area "G"

Produced by the Regional District of Bulkley-Nechako

Zoning

- | | | |
|--|---|--|
| <ul style="list-style-type: none"> Single Family Residential (R1) Multiple Family Residential (R2) Waterfront Residential I (R3) Waterfront Residential II (R4) Country Residential (R5) Rural Residential (R6) Manufactured Home Park (R7) Hudson Bay Mountain Recreational Residential (R8) Hudson Bay Mountain Single Family Residential (R9) Hudson Bay Mountain Multiple Family Residential (R10) Bare Land Strata Residential (R11) | <ul style="list-style-type: none"> Small Holdings (H1) Small Holdings - Additional Dwelling (H1A) Small Holdings - Industrial Shop (H1B) Large Holdings (H2) Agricultural (Ag1) Rural Resource (RR1) General Commercial (C1) Local Commercial (C1A) Highway Commercial (C2) Highway Commercial - Manufactured Home Dealer (C2A) Tourist Commercial (C3) Strata Resort Commercial (C4) | <ul style="list-style-type: none"> Light Industrial (M1) Light Industrial - Contracting (M1A) Heavy Industrial (M2) Agricultural Industry (M3) Civic/Institutional (P1) Special Civic/Institutional (P1A) Recreation (P2) Special Recreation (P2A) Airport (A1) Wind Farm (WF) |
|--|---|--|

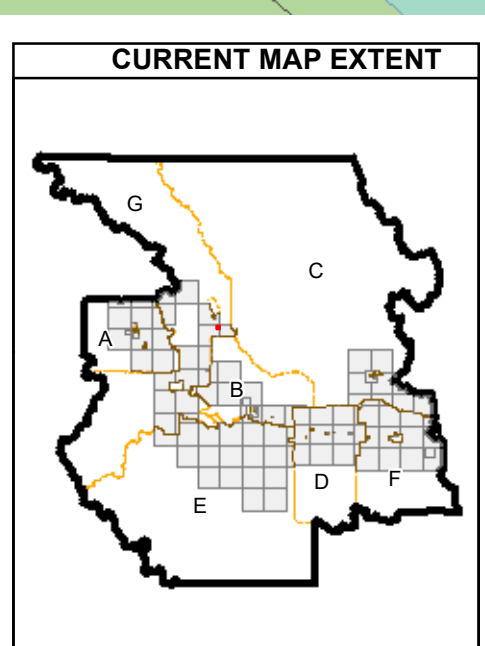
Other Features


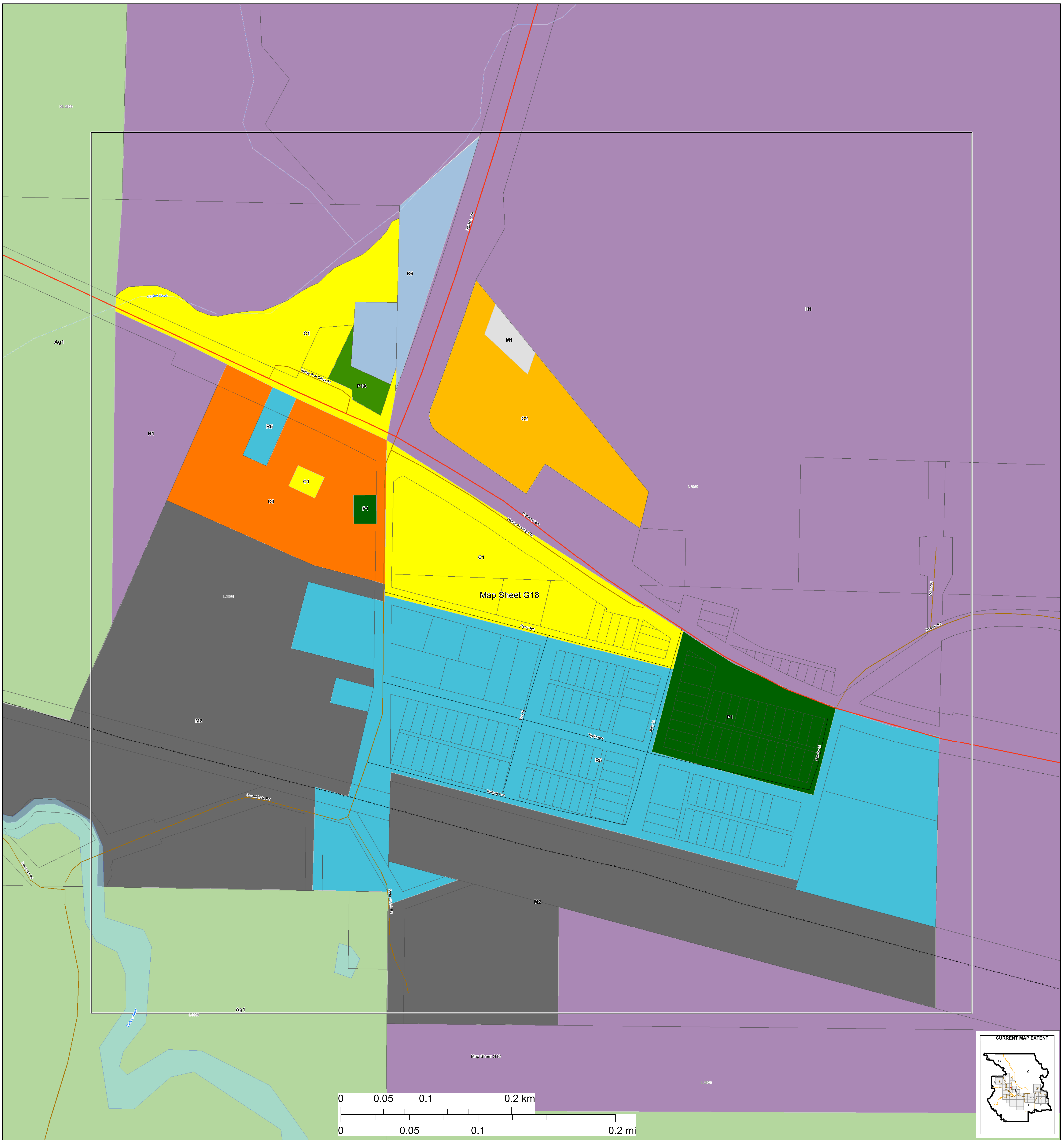
- Municipalities
- Electoral Areas
- Cadastral
- Federal Indian Reserves

Transportation

- Street
- Highway
- Ferry
- FSR
- Secondary Road
- Railways

REVISEMENTS			
REV	DESCRIPTION	DATE	APPROVED





Zoning Bylaw 1800, 2020
Schedule "B"
Zoning Map Series
Electoral Area "G"

Produced by the Regional District of Bulkley-Nechako

Zoning

- | | | |
|--|---|--|
| <ul style="list-style-type: none"> Single Family Residential (R1) Multiple Family Residential (R2) Waterfront Residential I (R3) Waterfront Residential II (R4) Country Residential (R5) Rural Residential (R6) Manufactured Home Park (R7) Hudson Bay Mountain Recreational Residential (R8) Hudson Bay Mountain Single Family Residential (R9) Hudson Bay Mountain Multiple Family Residential (R10) Bare Land Strata Residential (R11) | <ul style="list-style-type: none"> Small Holdings (H1) Small Holdings - Additional Dwelling (H1A) Small Holdings - Industrial Shop (H1B) Large Holdings (H2) Agricultural (Ag1) Rural Resource (RR1) General Commercial (C1) Local Commercial (C1A) Highway Commercial (C2) Highway Commercial - Manufactured Home Dealer (C2A) Tourist Commercial (C3) Strata Resort Commercial (C4) | <ul style="list-style-type: none"> Light Industrial (M1) Light Industrial - Contracting (M1A) Heavy Industrial (M2) Agricultural Industry (M3) Civic/Institutional (P1) Special Civic/Institutional (P1A) Recreation (P2) Special Recreation (P2A) Airport (A1) Wind Farm (WF) |
|--|---|--|

Other Features

- Municipalities
- Electoral Areas
- Cadastral
- Federal Indian Reserves

Transportation

- Street
- Highway
- Ferry
- FSR
- Secondary Road
- Railways

REVISEMENTS			
REV	DESCRIPTION	DATE	APPROVED