

Zoning Bylaw 1800, 2020 Schedule "B" Zoning Map Series Electoral Area "F"

Produced by the Regional District of Bulkley-Nechako


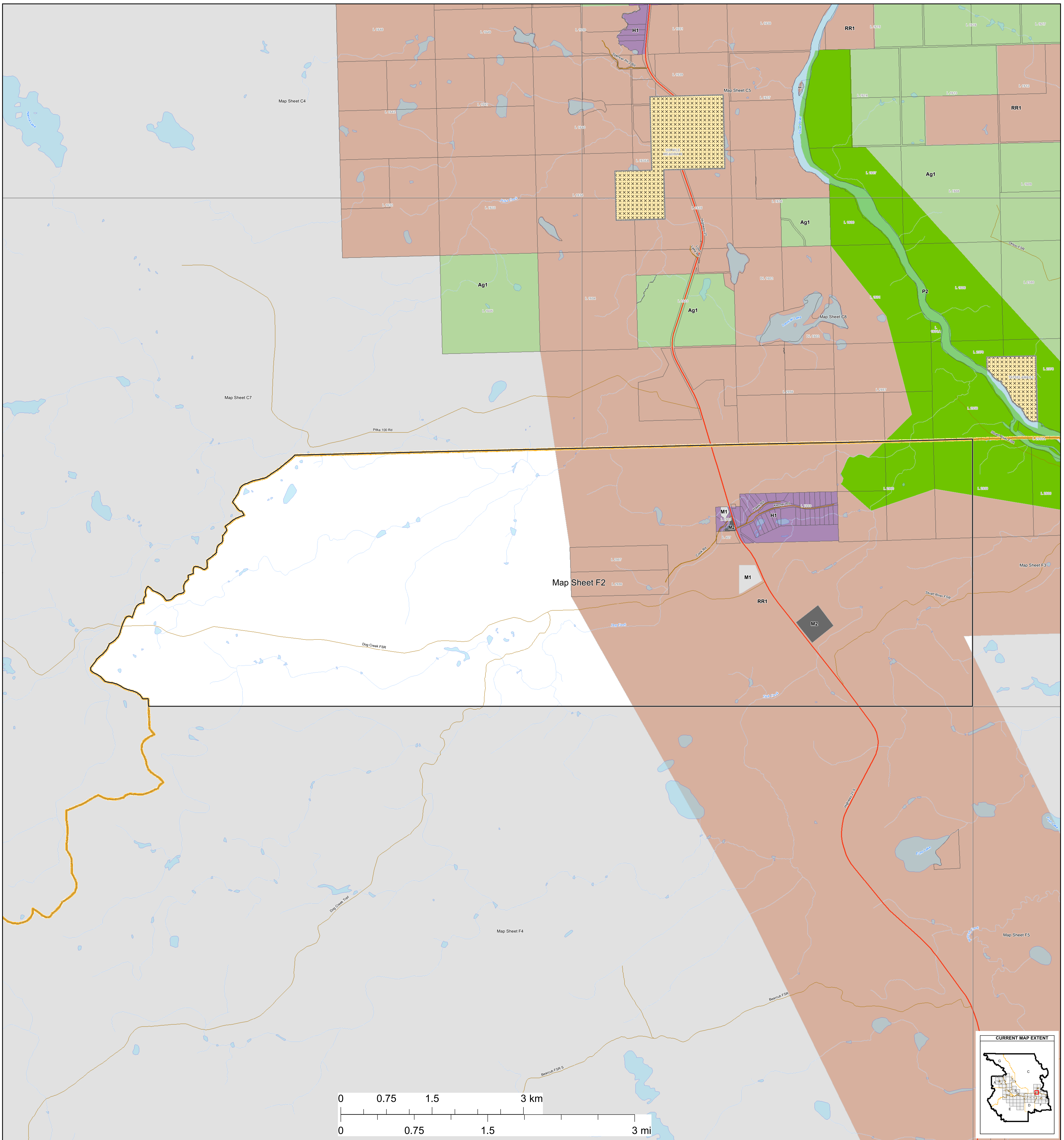
- | | | |
|---|---|--|
| <p>Zoning</p> <ul style="list-style-type: none"> Single Family Residential (R1) Multiple Family Residential (R2) Waterfront Residential I (R3) Waterfront Residential II (R4) Country Residential (R5) Rural Residential (R6) Manufactured Home Park (R7) Hudson Bay Mountain Recreational Residential (R8) Hudson Bay Mountain Single Family Residential (R9) Hudson Bay Mountain Multiple Family Residential (R10) Bare Land Strata Residential (R11) Small Holdings (H1) Small Holdings - Additional Dwelling (H1A) Small Holdings - Industrial Shop (H1B) Large Holdings (H2) Agricultural (A1) Rural Resource (RR1) General Commercial (C1) Local Commercial (C1A) Highway Commercial (C2) Highway Commercial - Manufactured Home Dealer (C2A) Tourist Commercial (C3) Strata Resort Commercial (C4) Light Industrial (M1) Light Industrial - Contracting (M1A) Heavy Industrial (M2) Agricultural Industry (M3) Civil/Institutional (P1) Special Civil/Institutional (P1A) Recreation (P2) Special Recreation (P2A) Airport (A1) Wind Farm (WF) | <p>Other Features</p> <ul style="list-style-type: none"> Municipalities Electoral Areas Cadastre Federal Indian Reserves | <p>Transportation</p> <ul style="list-style-type: none"> Street Highway Ferry FSR Secondary Road Railways |
|---|---|--|

REVISIONS				
REV	DESCRIPTION	DATE	APPROVED	SHEETS AFFECTED

I hereby certify that this is Schedule "B" of Bylaw No. 1800, 2020 (Electoral Area "F" map book)

Calvinium April 23, 2020
Corporate Administrator Date

Electoral Area "F" map book, page 1 of 18
Map Sheet: Electoral Area "F" Index (75)



Zoning Bylaw 1800, 2020
Schedule "B"
Zoning Map Series
Electoral Area "F"

Produced by the Regional District of Bulkley-Nechako

Zoning

- Single Family Residential (R1)
- Multiple Family Residential (R2)
- Waterfront Residential I (R3)
- Waterfront Residential II (R4)
- Country Residential (R5)
- Rural Residential (R6)
- Manufactured Home Park (R7)
- Hudson Bay Mountain Recreational Residential (R8)
- Hudson Bay Mountain Single Family Residential (R9)
- Hudson Bay Mountain Multiple Family Residential (R10)
- Bare Land Strata Residential (R11)

Other Features

- Municipalities
- Electoral Areas
- Cadastral
- Federal Indian Reserves

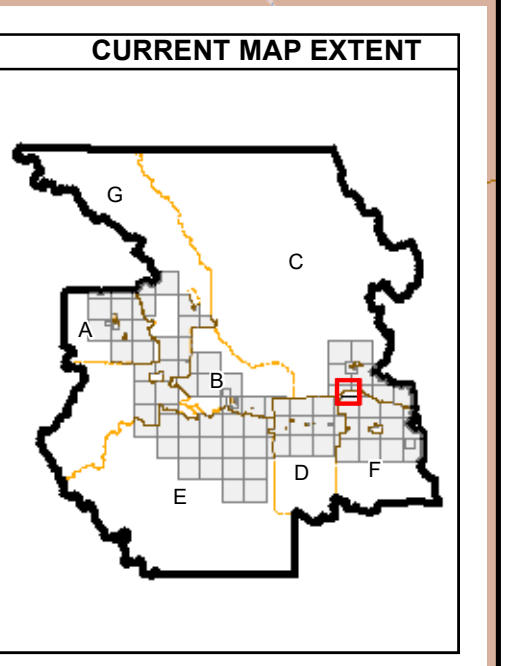
- Small Holdings (H1)
- Small Holdings - Additional Dwelling (H1A)
- Small Holdings - Industrial Shop (H1B)
- Large Holdings (H2)
- Agricultural (Ag1)
- Rural Resource (RR1)
- General Commercial (C1)
- Local Commercial (C1A)
- Highway Commercial (C2)
- Highway Commercial - Manufactured Home Dealer (C2A)
- Tourist Commercial (C3)


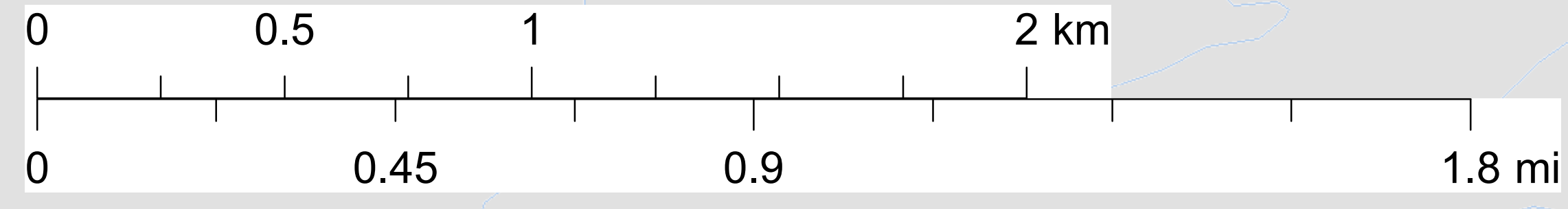
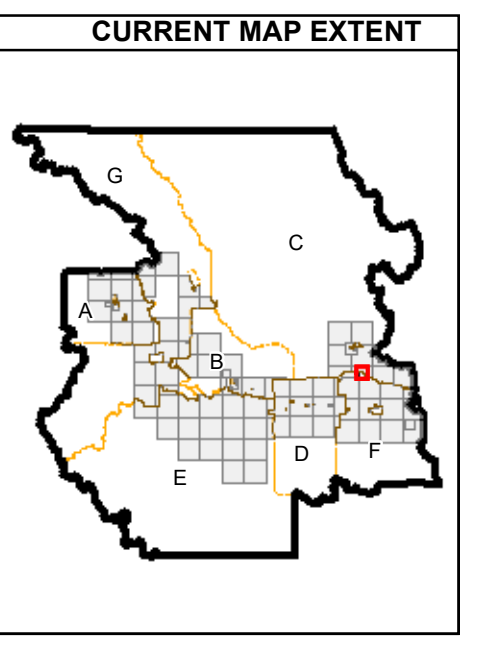
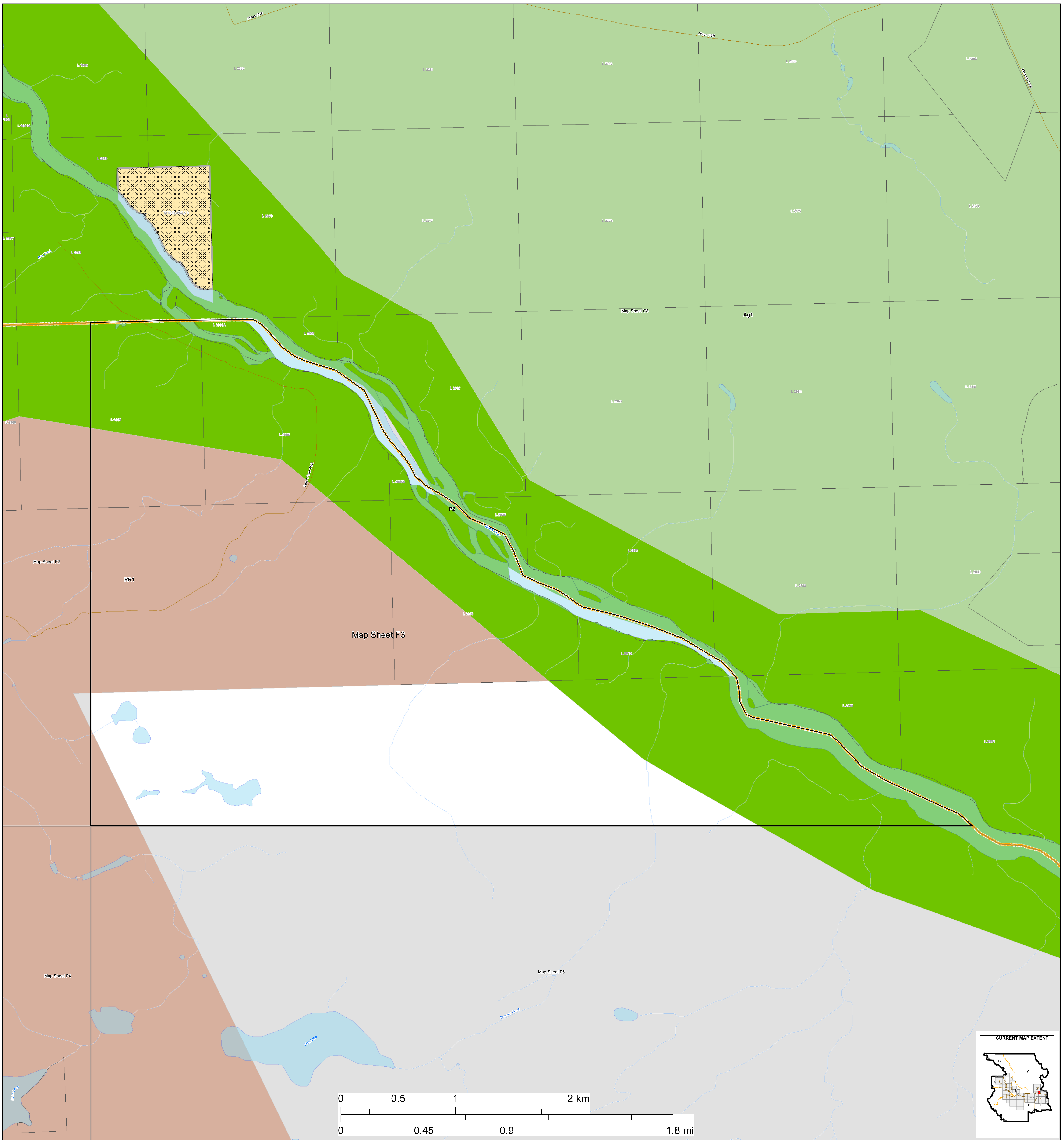
Transportation

- Street
- Highway
- Ferry
- FSR
- Secondary Road
- Railways

- Strata Resort Commercial (C4)
- Light Industrial (M1)
- Light Industrial - Contracting (M1A)
- Heavy Industrial (M2)
- Agricultural Industry (M3)
- Civic/Institutional (P1)
- Special Civic/Institutional (P1A)
- Recreation (P2)
- Special Recreation (P2A)
- Airport (A1)
- Wind Farm (WF)

REVISIONS			
REV	DESCRIPTION	DATE	APPROVED




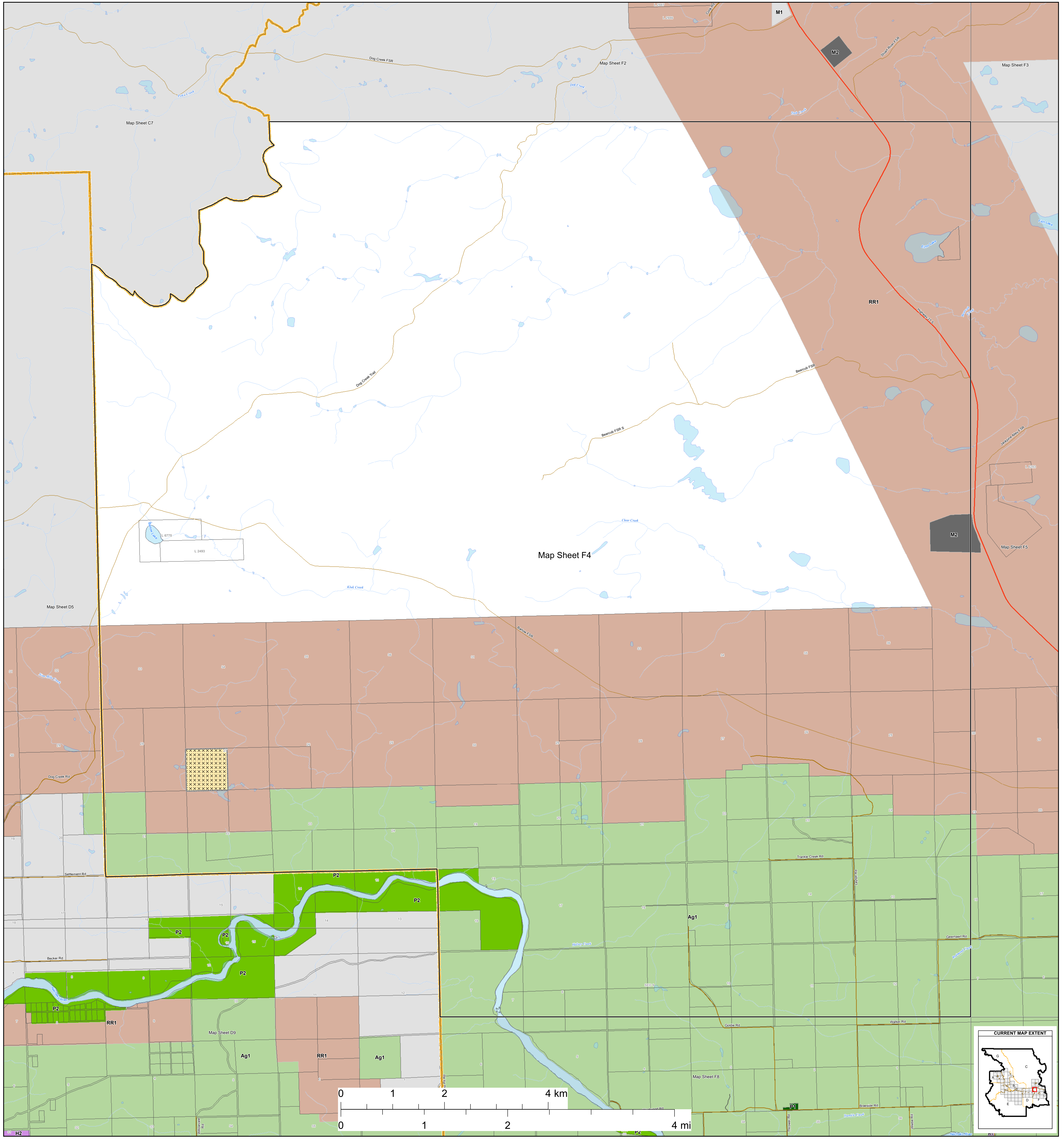


Zoning Bylaw 1800, 2020
Schedule "B"
Zoning Map Series
Electoral Area "F"

Produced by the Regional District of Bulkley-Nechako

REVISIONS			
REV	DESCRIPTION	DATE	APPROVED

<p>Zoning</p> <ul style="list-style-type: none"> Single Family Residential (R1) Multiple Family Residential (R2) Waterfront Residential I (R3) Waterfront Residential II (R4) Country Residential (R5) Rural Residential (R6) Manufactured Home Park (R7) Hudson Bay Mountain Recreational Residential (R8) Hudson Bay Mountain Single Family Residential (R9) Hudson Bay Mountain Multiple Family Residential (R10) Bare Land Strata Residential (R11) Small Holdings (H1) Small Holdings - Additional Dwelling (H1A) Small Holdings - Industrial Shop (H1B) Large Holdings (H2) Agricultural (Ag1) Rural Resource (RR1) General Commercial (C1) Local Commercial (C1A) Highway Commercial (C2) Highway Commercial - Manufactured Home Dealer (C2A) Tourist Commercial (C3) Strata Resort Commercial (C4) Light Industrial (M1) Light Industrial - Contracting (M1A) Heavy Industrial (M2) Agricultural Industry (M3) Civic/Institutional (P1) Special Civic/Institutional (P1A) Recreation (P2) Special Recreation (P2A) Airport (A1) Wind Farm (WF) 	<p>Other Features</p> <ul style="list-style-type: none"> Municipalities Electoral Areas Cadastral Federal Indian Reserves 	<p>Transportation</p> <ul style="list-style-type: none"> Street Highway Ferry FSR Secondary Road Railways
--	--	--



Zoning Bylaw 1800, 2020
Schedule "B"
Zoning Map Series
Electoral Area "F"

Zoning

- | | | |
|--|--|---|
| <ul style="list-style-type: none"> Single Family Residential (R1) Multiple Family Residential (R2) Waterfront Residential I (R3) Waterfront Residential II (R4) Country Residential (R5) Rural Residential (R6) Manufactured Home Park (R7) Hudson Bay Mountain Recreational Residential (R8) Hudson Bay Mountain Single Family Residential (R9) Hudson Bay Mountain Multiple Family Residential (R10) Bare Land Strata Residential (R11) | <ul style="list-style-type: none"> Small Holdings (H1) Small Holdings - Additional Dwelling (H1A) Small Holdings - Industrial Shop (H1B) Large Holdings (H2) Agricultural (Ag1) Rural Resource (RR1) General Commercial (C1) Local Commercial (C1A) Highway Commercial (C2) Highway Commercial - Manufactured Home Dealer (C2A) Tourist Commercial (C3) | <ul style="list-style-type: none"> Strata Resort Commercial (C4) Light Industrial (M1) Light Industrial - Contracting (M1A) Heavy Industrial (M2) Agricultural Industry (M3) Civic/Institutional (P1) Special Civic/Institutional (P1A) Recreation (P2) Special Recreation (P2A) Airport (A1) Wind Farm (WF) |
|--|--|---|

Other Features

- Municipalities
- Electoral Areas
- Cadastral
- Federal Indian Reserves


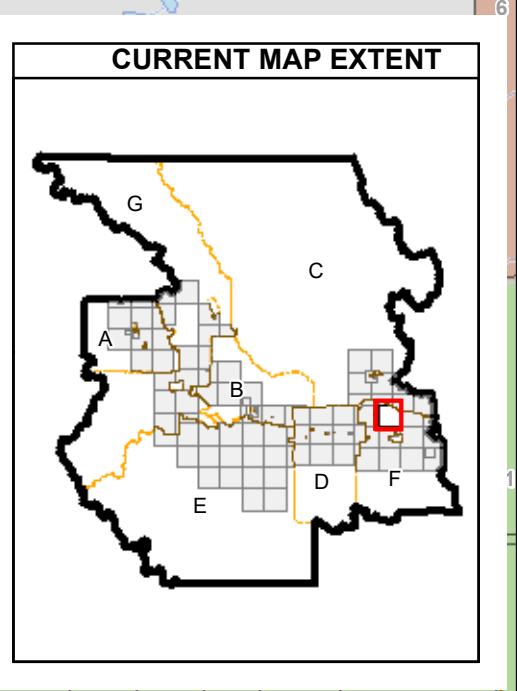
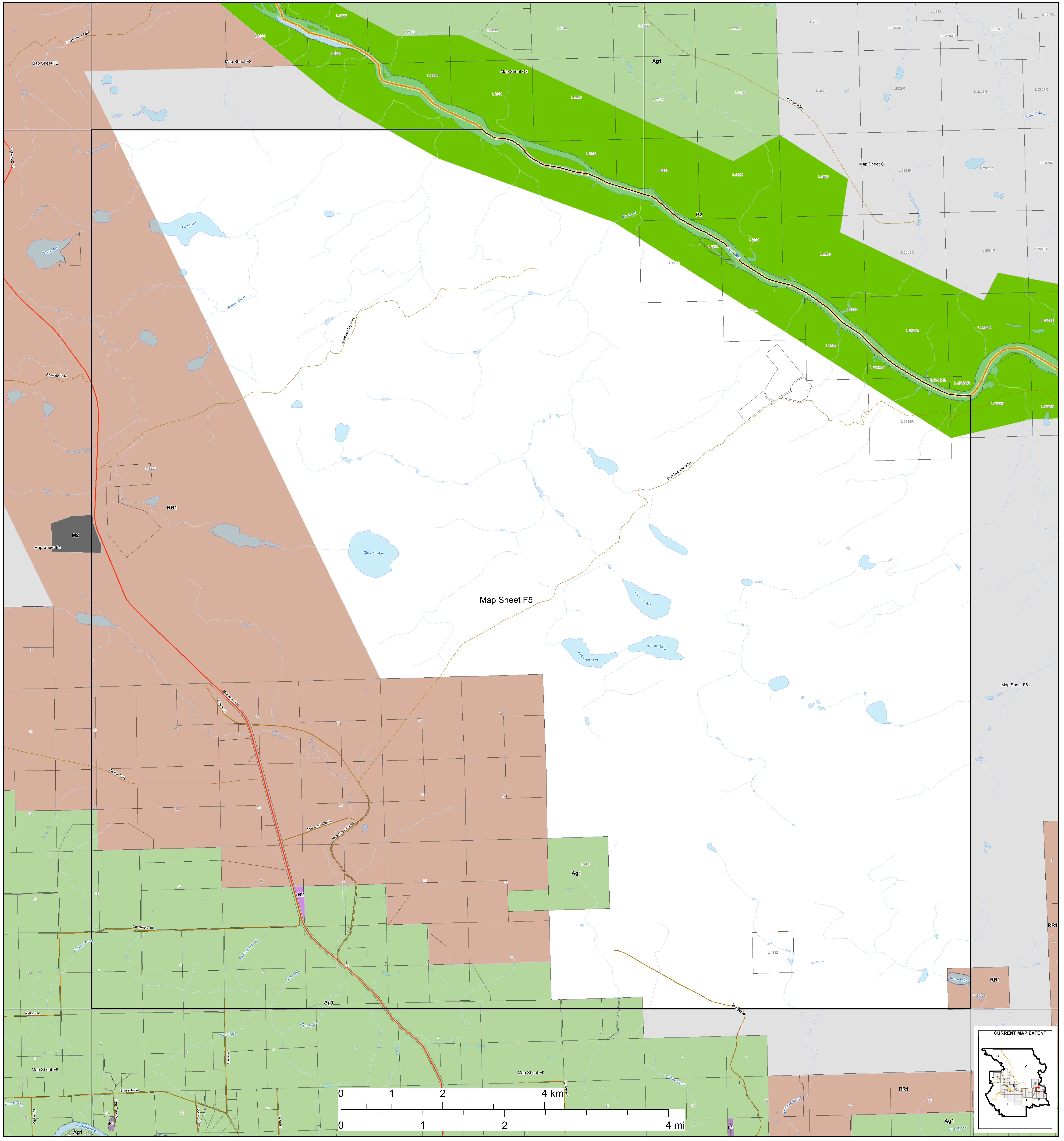
Transportation

- Street
- Highway
- Ferry
- FSR
- Secondary Road
- Railways

REVISEMENTS			
REV	DESCRIPTION	DATE	APPROVED

Bulkley-Nechako Regional District
 Planning Department
 2020

Produced by the Regional District of Bulkley-Nechako



Zoning Bylaw 1800, 2020

Schedule "B"

Zoning Map Series

Electoral Area "F"

Zoning

- Single Family Residential (R1)
- Multiple Family Residential (R2)
- Waterfront Residential I (R3)
- Waterfront Residential II (R4)
- Country Residential (R5)
- Rural Residential (R6)
- Manufactured Home Park (R7)
- Hudson Bay Mountain Recreational Residential (R8)
- Hudson Bay Mountain Single Family Residential (R9)
- Hudson Bay Mountain Multiple Family Residential (R10)
- Bare Land Strata Residential (R11)
- Small Holdings (H1)
- Small Holdings - Additional Dwelling (H1A)
- Small Holdings - Industrial Shop (H1B)
- Large Holdings (H2)
- Agricultural (Ag1)
- Rural Resource (RR1)
- General Commercial (C1)
- Local Commercial (C1A)
- Highway Commercial (C2)
- Highway Commercial - Manufactured Home Dealer (C2A)
- Tourist Commercial (C3)
- Strata Resort Commercial (C4)
- Light Industrial (M1)
- Light Industrial - Contracting (M1A)
- Heavy Industrial (M2)
- Agricultural Industry (M3)
- Civic/Institutional (P1)
- Special Civic/Institutional (P1A)
- Recreation (P2)
- Special Recreation (P2A)
- Airport (A1)
- Wind Farm (WF)

Other Features

- Municipality
- Electoral Areas
- Cadastre
- Federal Indian Reserves

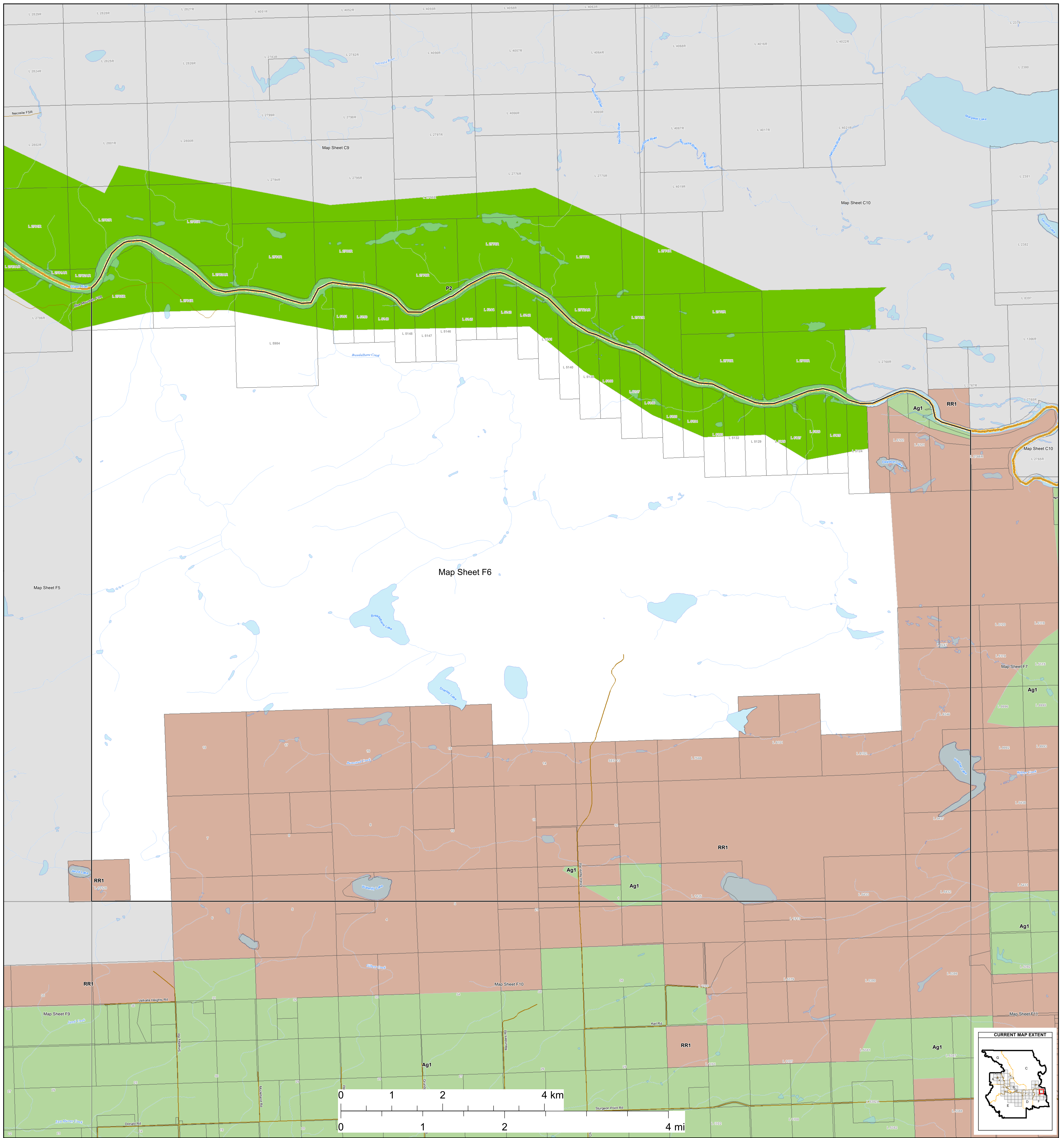
Transportation

- Street
- Highway
- Ferry
- FSR
- Secondary Road
- Railways

REVISEMENTS			
REV	DESCRIPTION	DATE	APPROVED

Bulkley-Nechako Regional District
 2020-01-20 10:00 AM
 Bulkley-Nechako Regional District
 2020-01-20 10:00 AM
 Bulkley-Nechako Regional District
 2020-01-20 10:00 AM

Produced by the Regional District of Bulkley-Nechako



Zoning Bylaw 1800, 2020
Schedule "B"
Zoning Map Series
Electoral Area "F"

Produced by the Regional District of Bulkley-Nechako

Zoning

- Single Family Residential (R1)
- Multiple Family Residential (R2)
- Waterfront Residential I (R3)
- Waterfront Residential II (R4)
- Country Residential (R5)
- Rural Residential (R6)
- Manufactured Home Park (R7)
- Hudson Bay Mountain Recreational Residential (R8)
- Hudson Bay Mountain Single Family Residential (R9)
- Hudson Bay Mountain Multiple Family Residential (R10)
- Bare Land Strata Residential (R11)

Other Features

- Municipalities
- Electoral Areas
- Cadastral
- Federal Indian Reserves

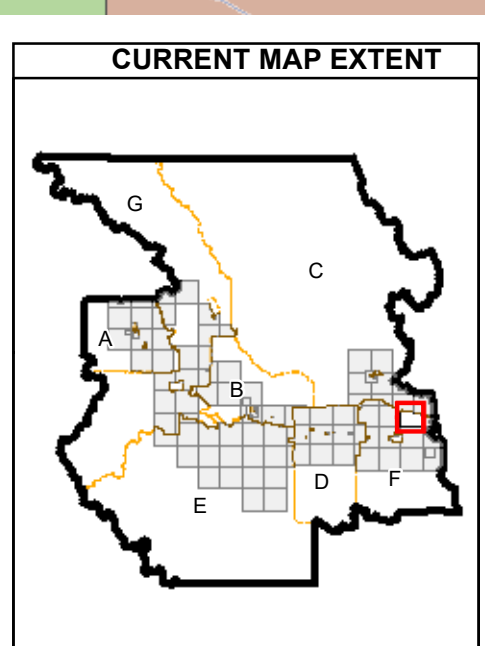
Transportation

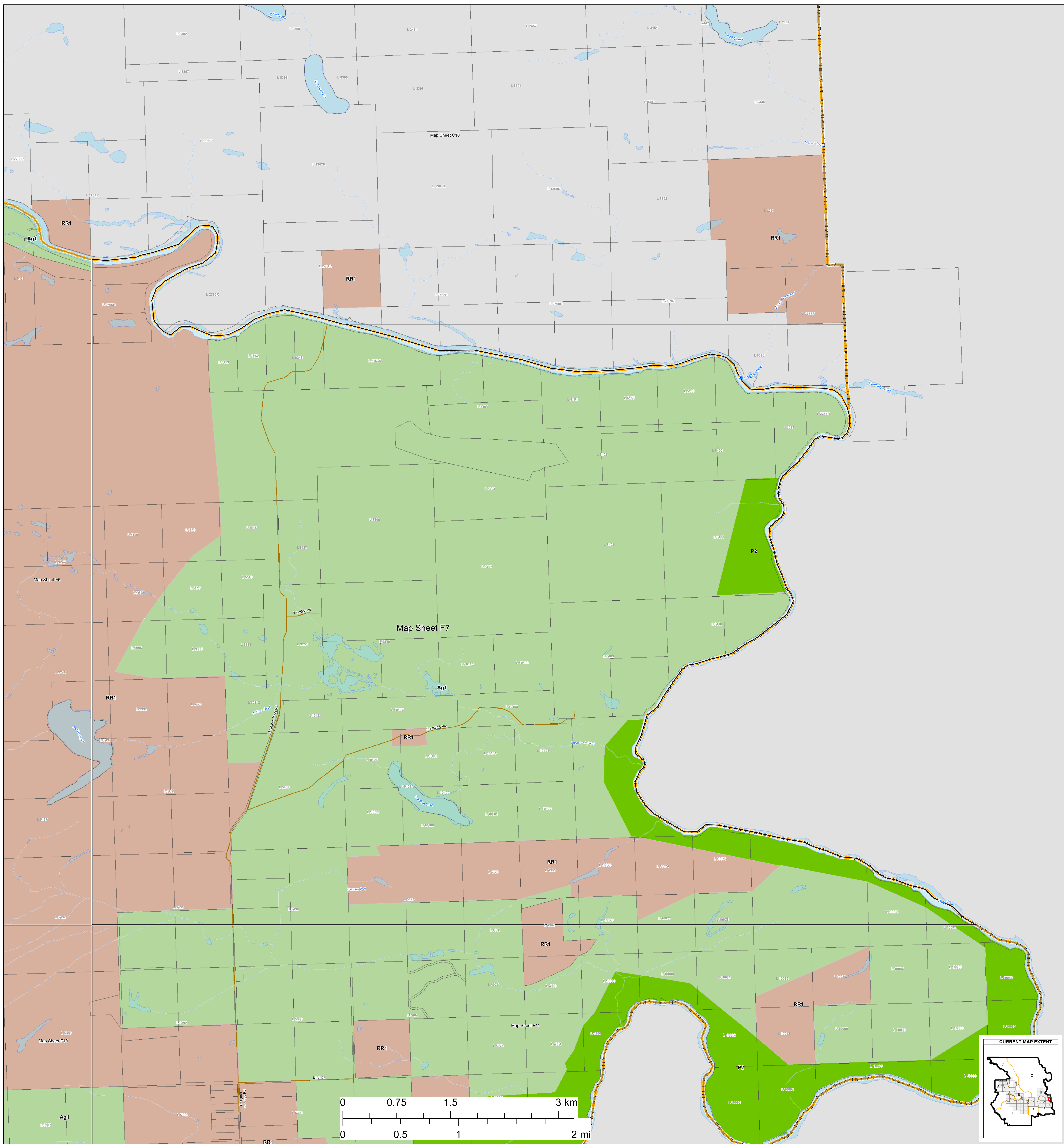
- Street
- Highway
- Ferry
- FSR
- Secondary Road
- Railways

Other Zoning Districts

- Small Holdings (H1)
- Small Holdings - Additional Dwelling (H1A)
- Small Holdings - Industrial Shop (H1B)
- Large Holdings (H2)
- Agricultural (Ag1)
- Rural Resource (RR1)
- General Commercial (C1)
- Local Commercial (C1A)
- Highway Commercial (C2)
- Highway Commercial - Manufactured Home Dealer (C2A)
- Tourist Commercial (C3)
- Strata Resort Commercial (C4)
- Light Industrial (M1)
- Light Industrial - Contracting (M1A)
- Heavy Industrial (M2)
- Agricultural Industry (M3)
- Civic/Institutional (P1)
- Special Civic/Institutional (P1A)
- Recreation (P2)
- Special Recreation (P2A)
- Airport (A1)
- Wind Farm (WF)

REVISIONS			
REV	DESCRIPTION	DATE	APPROVED





Zoning Bylaw 1800, 2020
Schedule "B"
Zoning Map Series
Electoral Area "F"

Produced by the Regional District of Bulkley-Nechako

Zoning

- | | | |
|--|--|---|
| <ul style="list-style-type: none"> Single Family Residential (R1) Multiple Family Residential (R2) Waterfront Residential I (R3) Waterfront Residential II (R4) Country Residential (R5) Rural Residential (R6) Manufactured Home Park (R7) Hudson Bay Mountain Recreational Residential (R8) Hudson Bay Mountain Single Family Residential (R9) Hudson Bay Mountain Multiple Family Residential (R10) Bare Land Strata Residential (R11) | <ul style="list-style-type: none"> Small Holdings (H1) Small Holdings - Additional Dwelling (H1A) Small Holdings - Industrial Shop (H1B) Large Holdings (H2) Agricultural (Ag1) Rural Resource (RR1) General Commercial (C1) Local Commercial (C1A) Highway Commercial (C2) Highway Commercial - Manufactured Home Dealer (C2A) Tourist Commercial (C3) | <ul style="list-style-type: none"> Strata Resort Commercial (C4) Light Industrial (M1) Light Industrial - Contracting (M1A) Heavy Industrial (M2) Agricultural Industry (M3) Civic/Institutional (P1) Special Civic/Institutional (P1A) Recreation (P2) Special Recreation (P2A) Airport (A1) Wind Farm (WF) |
|--|--|---|

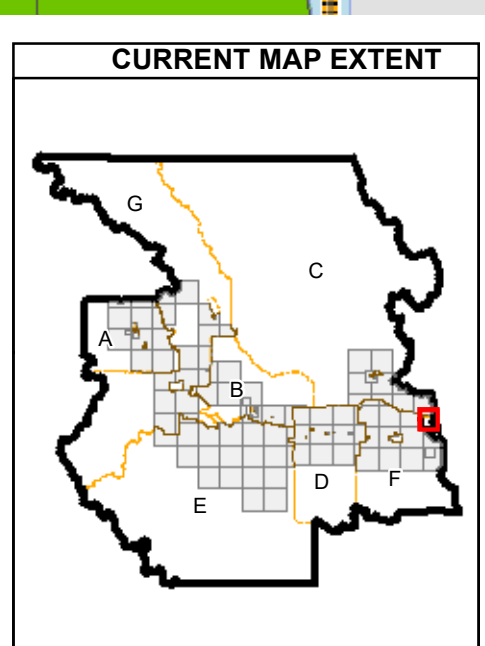
Other Features

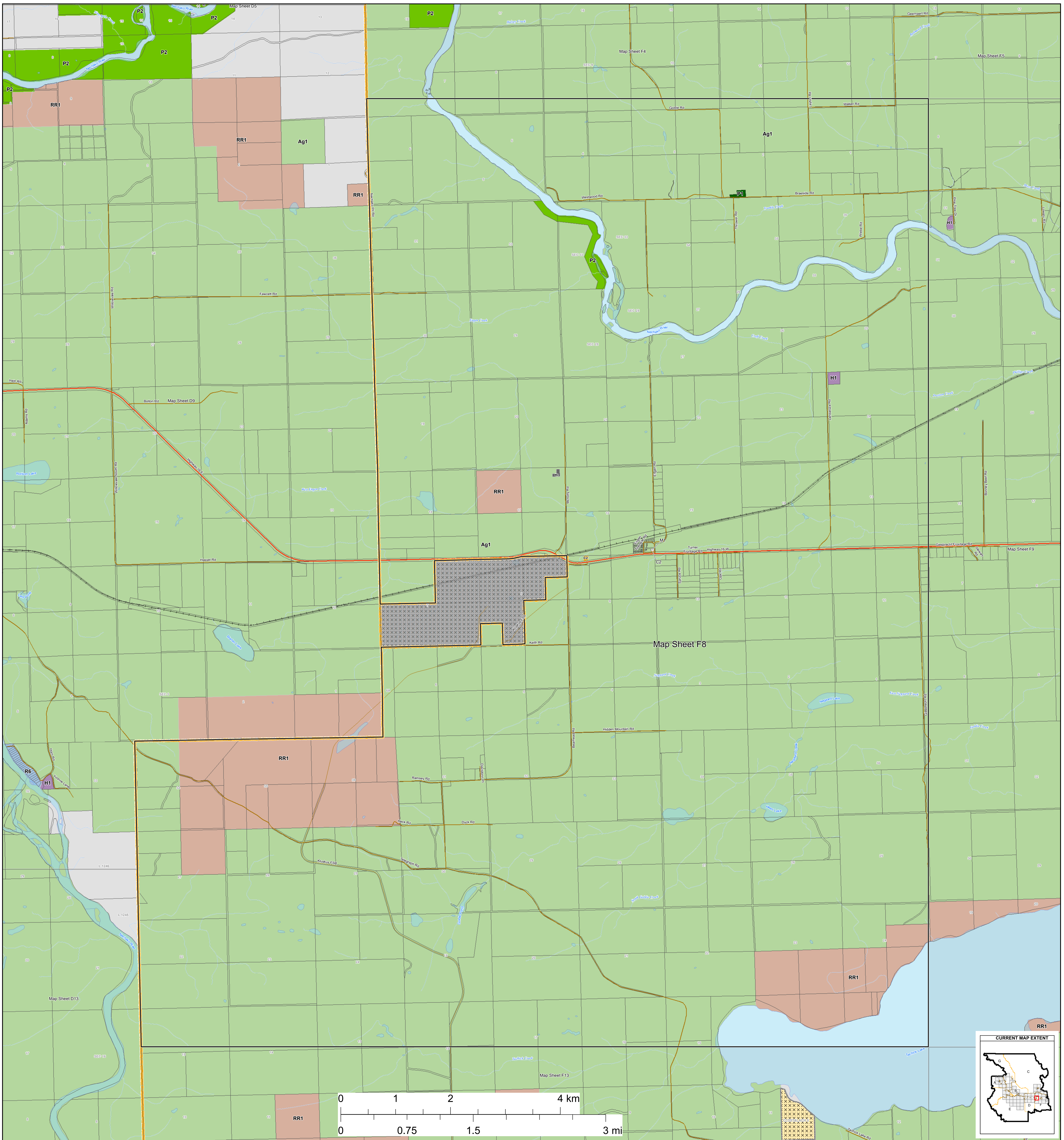
- Municipalities
- Electoral Areas
- Cadastral
- Federal Indian Reserves

Transportation

- Street
- Highway
- Ferry
- FSR
- Secondary Road
- Railways

REVISEMENTS			
REV	DESCRIPTION	DATE	APPROVED





Zoning Bylaw 1800, 2020

Schedule "B"

Zoning Map Series

Electoral Area "F"

Produced by the Regional District of Bulkley-Nechako

Zoning

- Single Family Residential (R1)
- Multiple Family Residential (R2)
- Waterfront Residential I (R3)
- Waterfront Residential II (R4)
- Country Residential (R5)
- Rural Residential (R6)
- Manufactured Home Park (R7)
- Hudson Bay Mountain Recreational Residential (R8)
- Hudson Bay Mountain Single Family Residential (R9)
- Hudson Bay Mountain Single Family Residential (R10)
- Bare Land Strata Residential (R11)

- Small Holdings (H1)
- Small Holdings - Additional Dwelling (H1A)
- Small Holdings - Industrial Shop (H1B)
- Large Holdings (H2)
- Agricultural (Ag1)
- Rural Resource (RR1)
- General Commercial (C1)
- Local Commercial (C1A)
- Highway Commercial (C2)
- Highway Commercial - Manufactured Home Dealer (C2A)
- Tourist Commercial (C3)
- Strata Resort Commercial (C4)

- Light Industrial (M1)
- Light Industrial - Contracting (M1A)
- Heavy Industrial (M2)
- Agricultural Industry (M3)
- Civic/Institutional (P1)
- Special Civic/Institutional (P1A)
- Recreation (P2)
- Special Recreation (P2A)
- Airport (A1)
- Wind Farm (WF)

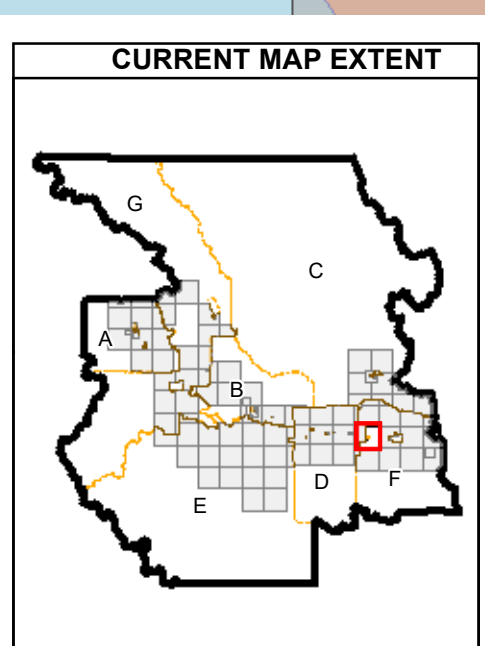
Other Features


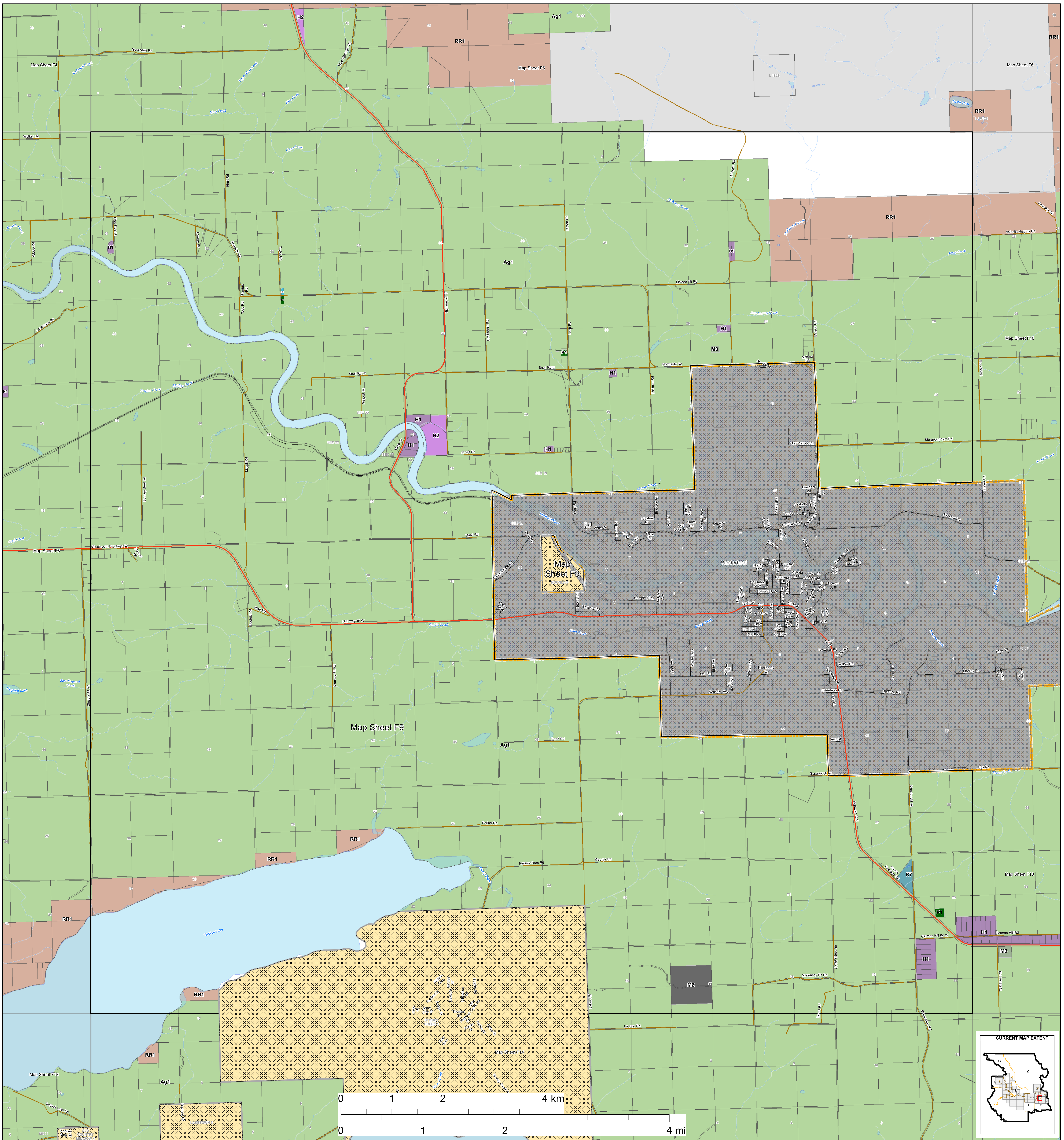
- Municipalities
- Electoral Areas
- Cadastral
- Federal Indian Reserves

Transportation

- Street
- Highway
- Ferry
- FSR
- Secondary Road
- Railways

REVISIONS			
REV	DESCRIPTION	DATE	APPROVED





Zoning Bylaw 1800, 2020

Schedule "B"

Zoning Map Series

Electoral Area "F"

Zoning

- Single Family Residential (R1)
- Multiple Family Residential (R2)
- Waterfront Residential I (R3)
- Waterfront Residential II (R4)
- Country Residential (R5)
- Rural Residential (R6)
- Manufactured Home Park (R7)
- Hudson Bay Mountain Recreational Residential (R8)
- Hudson Bay Mountain Single Family Residential (R9)
- Hudson Bay Mountain Multiple Family Residential (R10)
- Bare Land Strata Residential (R11)

Other Features

- Municipalities
- Electoral Areas
- Cadastral
- Federal Indian Reserves

- Small Holdings (H1)
- Small Holdings - Additional Dwelling (H1A)
- Small Holdings - Industrial Shop (H1B)
- Large Holdings (H2)
- Agricultural (Ag1)
- Rural Resource (RR1)
- General Commercial (C1)
- Local Commercial (C1A)
- Highway Commercial (C2)
- Highway Commercial - Manufactured Home Dealer (C2A)
- Tourist Commercial (C3)

Transportation


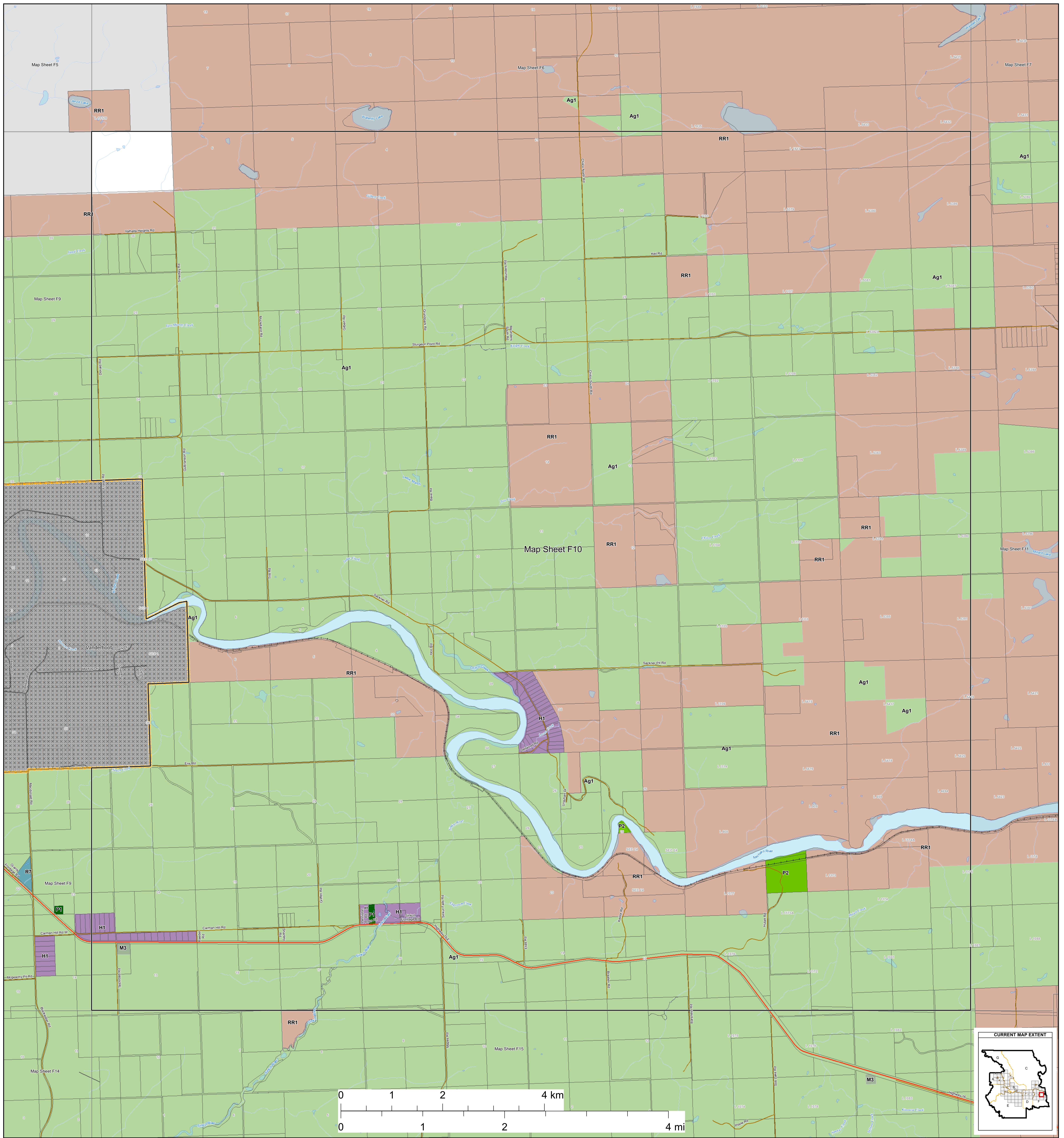
- Street
- Highway
- Ferry
- FSR
- Secondary Road
- Railways

- Strata Resort Commercial (C4)
- Light Industrial (M1)
- Light Industrial - Contracting (M1A)
- Heavy Industrial (M2)
- Agricultural Industry (M3)
- Civic/Institutional (P1)
- Special Civic/Institutional (P1A)
- Recreation (P2)
- Special Recreation (P2A)
- Airport (A1)
- Wind Farm (WF)

REVISIONS			
REV	DESCRIPTION	DATE	APPROVED

Bulkley-Nechako Regional District
 Planning Department
 2020-09-01
 Version 1.0

Produced by the Regional District of Bulkley-Nechako



Zoning Bylaw 1800, 2020

Schedule "B"

Zoning Map Series

Electoral Area "F"

Produced by the Regional District of Bulkley-Nechako

Zoning

- Single Family Residential (R1)
- Multiple Family Residential (R2)
- Waterfront Residential I (R3)
- Waterfront Residential II (R4)
- Country Residential (R5)
- Rural Residential (R6)
- Manufactured Home Park (R7)
- Hudson Bay Mountain Recreational Residential (R8)
- Hudson Bay Mountain Single Family Residential (R9)
- Hudson Bay Mountain Multiple Family Residential (R10)
- Bare Land Strata Residential (R11)
- Small Holdings (H1)
- Small Holdings - Additional Dwelling (H1A)
- Small Holdings - Industrial Shop (H1B)
- Large Holdings (H2)
- Agricultural (Ag1)
- Rural Resource (RR1)
- General Commercial (C1)
- Local Commercial (C1A)
- Highway Commercial (C2)
- Highway Commercial - Manufactured Home Dealer (C2A)
- Tourist Commercial (C3)
- Strata Resort Commercial (C4)
- Light Industrial (M1)
- Light Industrial - Contracting (M1A)
- Heavy Industrial (M2)
- Agricultural Industry (M3)
- Civic/Institutional (P1)
- Special Civic/Institutional (P1A)
- Recreation (P2)
- Special Recreation (P2A)
- Airport (A1)
- Wind Farm (WF)

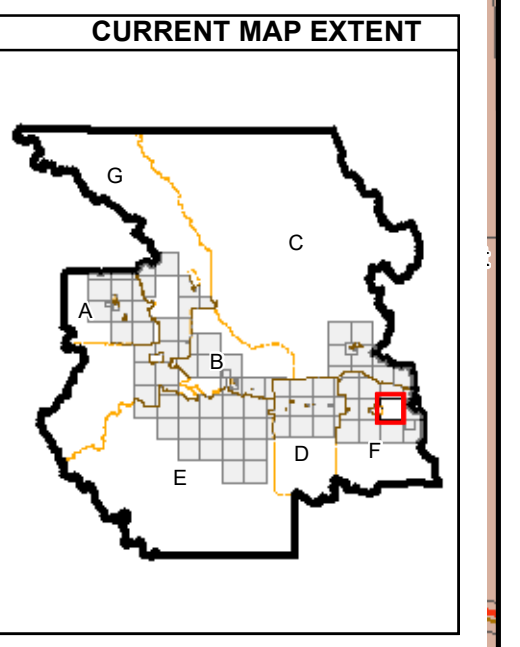
Other Features

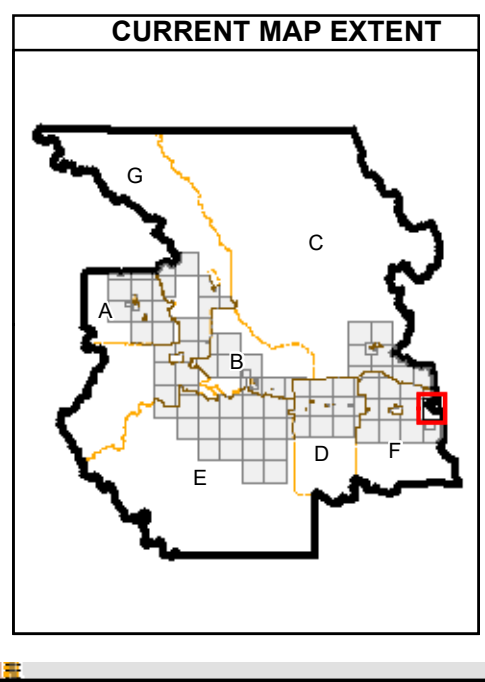
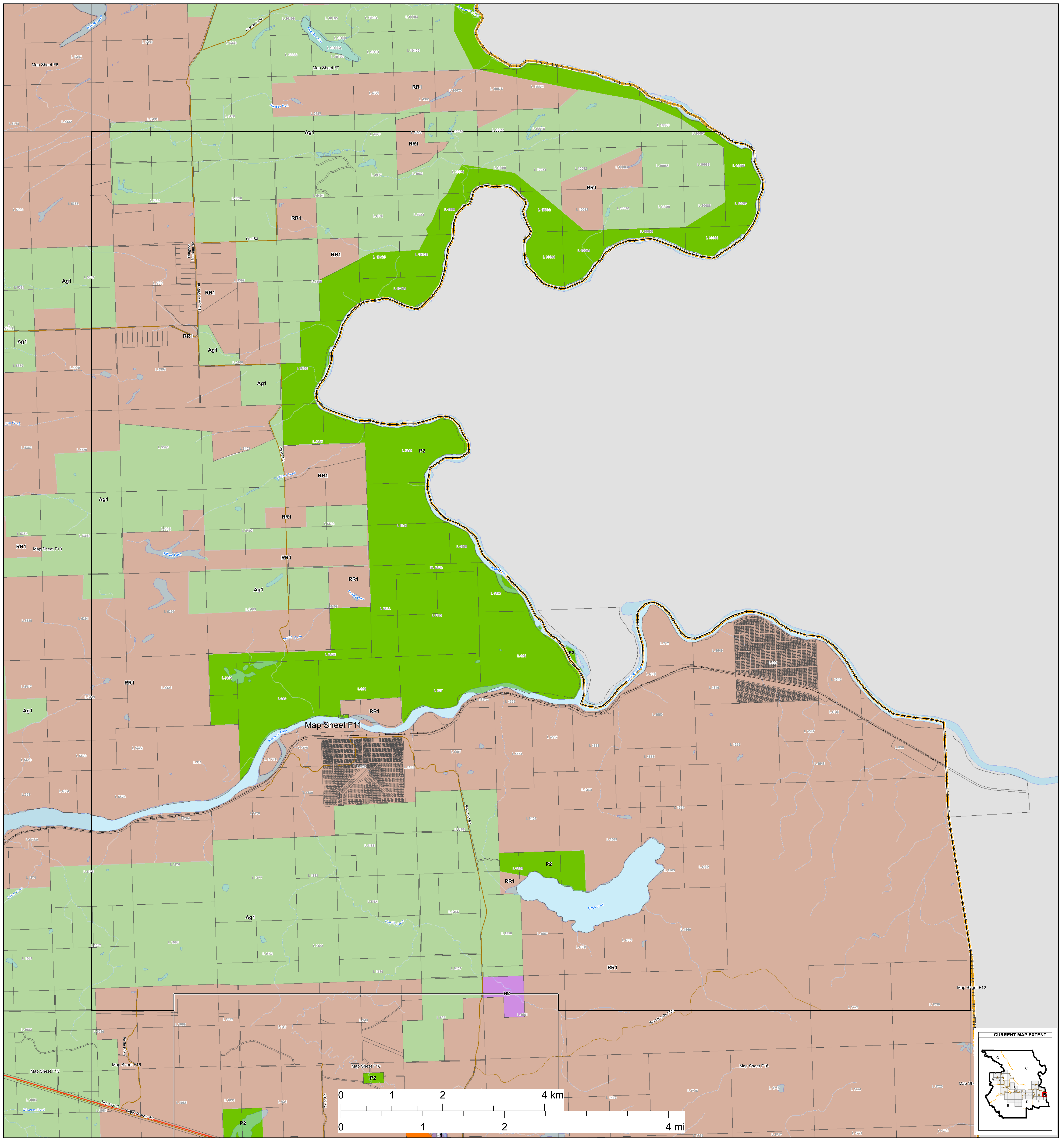
- Municipalities
- Electoral Areas
- Cadastral
- Federal Indian Reserves

Transportation

- Street
- Highway
- Ferry
- FSR
- Secondary Road
- Railways

REVISIONS			
REV	DESCRIPTION	DATE	APPROVED





Zoning Bylaw 1800, 2020

Schedule "B"

Zoning Map Series

Electoral Area "F"

Zoning

- Single Family Residential (R1)
- Multiple Family Residential (R2)
- Waterfront Residential I (R3)
- Waterfront Residential II (R4)
- Country Residential (R5)
- Rural Residential (R6)
- Manufactured Home Park (R7)
- Hudson Bay Mountain Recreational Residential (R8)
- Hudson Bay Mountain Single Family Residential (R9)
- Hudson Bay Mountain Multiple Family Residential (R10)
- Bare Land Strata Residential (R11)
- Small Holdings (H1)
- Small Holdings - Additional Dwelling (H1A)
- Small Holdings - Industrial Shop (H1B)
- Large Holdings (H2)
- Agricultural (Ag1)
- Rural Resource (RR1)
- General Commercial (C1)
- Local Commercial (C1A)
- Highway Commercial (C2)
- Highway Commercial - Manufactured Home Dealer (C2A)
- Tourist Commercial (C3)
- Strata Resort Commercial (C4)
- Light Industrial (M1)
- Light Industrial - Contracting (M1A)
- Heavy Industrial (M2)
- Agricultural Industry (M3)
- Civic/Institutional (P1)
- Special Civic/Institutional (P1A)
- Recreation (P2)
- Special Recreation (P2A)
- Airport (A1)
- Wind Farm (WF)

Other Features


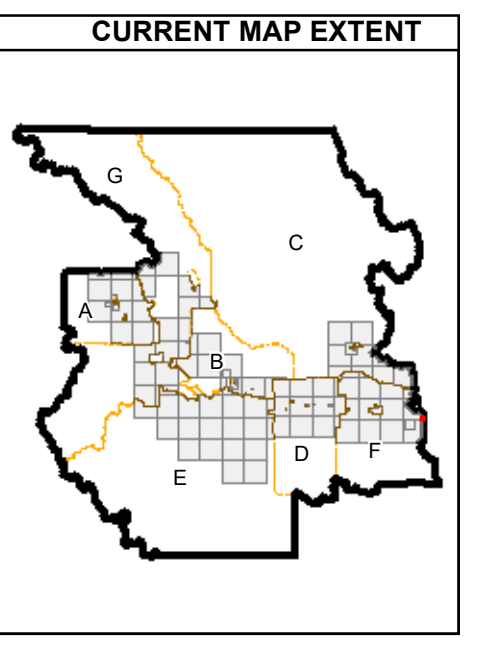
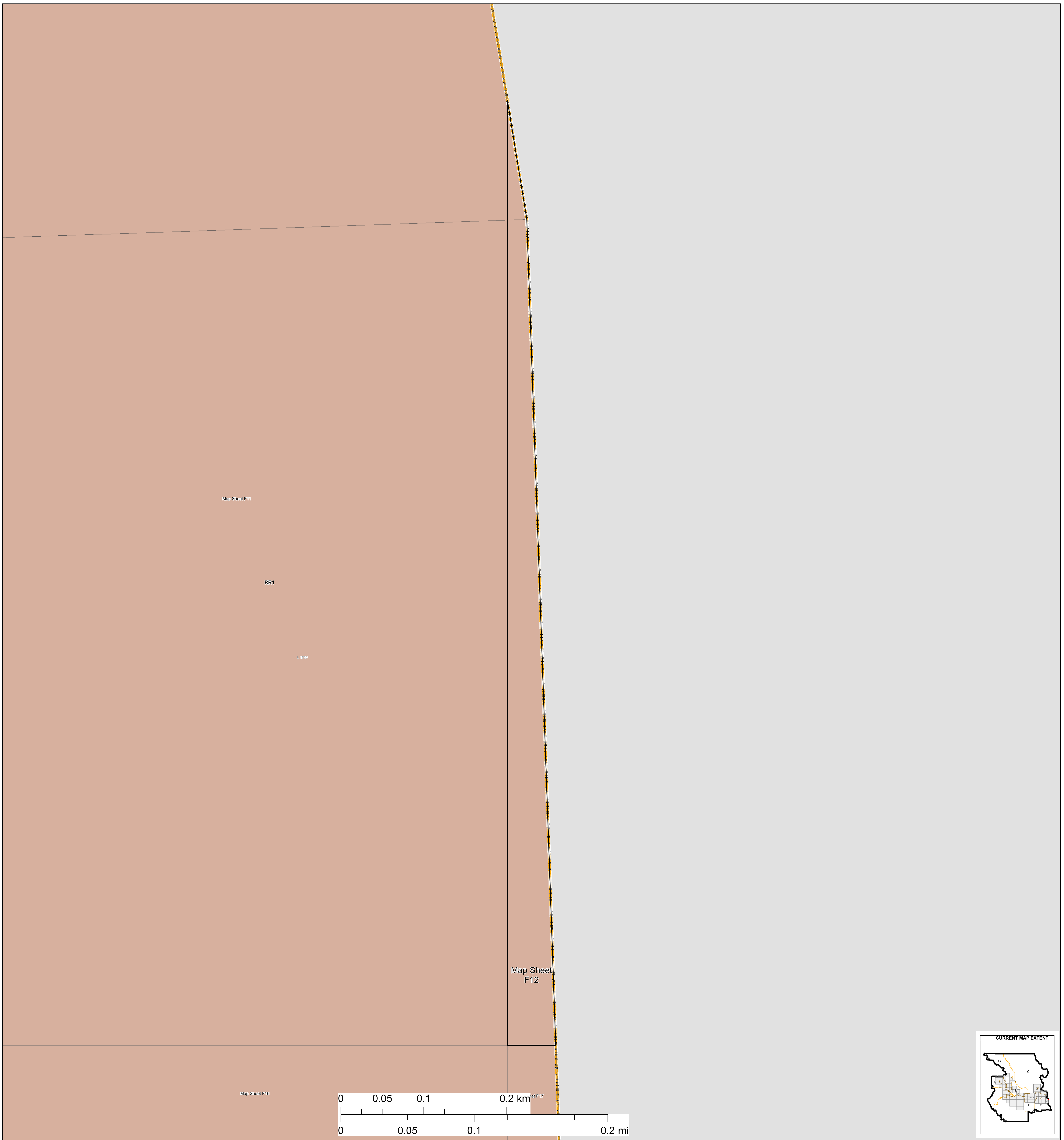
- Municipalities
- Electoral Areas
- Cadastral
- Federal Indian Reserves

Transportation

- Street
- Highway
- Ferry
- FSR
- Secondary Road
- Railways

REVISEMENTS			
REV	DESCRIPTION	DATE	APPROVED

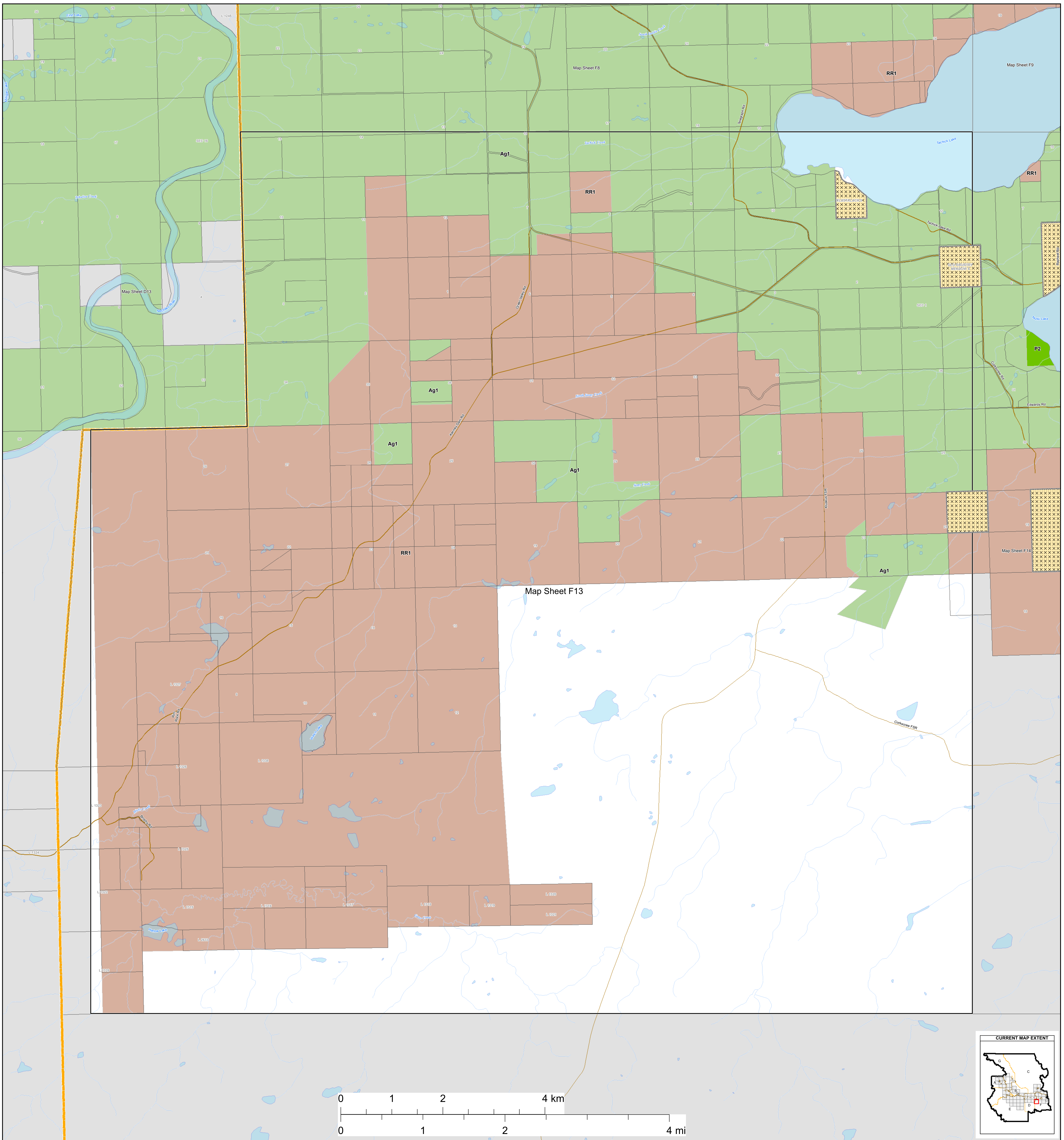
Produced by the Regional District of Bulkley-Nechako



Zoning Bylaw 1800, 2020
Schedule "B"
Zoning Map Series
Electoral Area "F"

Produced by the Regional District of Bulkley-Nechako

REVISES			
REV	DESCRIPTION	DATE	APPROVED



Zoning Bylaw 1800, 2020
Schedule "B"
Zoning Map Series
Electoral Area "F"

Produced by the Regional District of Bulkley-Nechako

Zoning

- | | | |
|--|--|---|
| <ul style="list-style-type: none"> Single Family Residential (R1) Multiple Family Residential (R2) Waterfront Residential I (R3) Waterfront Residential II (R4) Country Residential (R5) Rural Residential (R6) Manufactured Home Park (R7) Hudson Bay Mountain Recreational Residential (R8) Hudson Bay Mountain Single Family Residential (R9) Hudson Bay Mountain Multiple Family Residential (R10) Bare Land Strata Residential (R11) | <ul style="list-style-type: none"> Small Holdings (H1) Small Holdings - Additional Dwelling (H1A) Small Holdings - Industrial Shop (H1B) Large Holdings (H2) Agricultural (Ag1) Rural Resource (RR1) General Commercial (C1) Local Commercial (C1A) Highway Commercial (C2) Highway Commercial - Manufactured Home Dealer (C2A) Tourist Commercial (C3) | <ul style="list-style-type: none"> Strata Resort Commercial (C4) Light Industrial (M1) Light Industrial - Contracting (M1A) Heavy Industrial (M2) Agricultural Industry (M3) Civic/Institutional (P1) Special Civic/Institutional (P1A) Recreation (P2) Special Recreation (P2A) Airport (A1) Wind Farm (WF) |
|--|--|---|


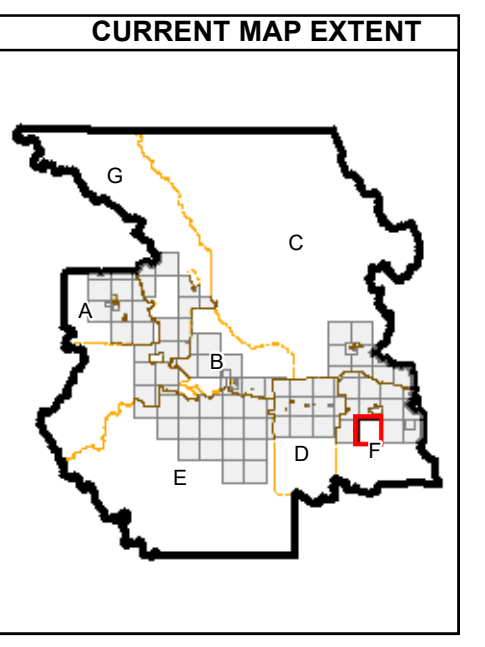
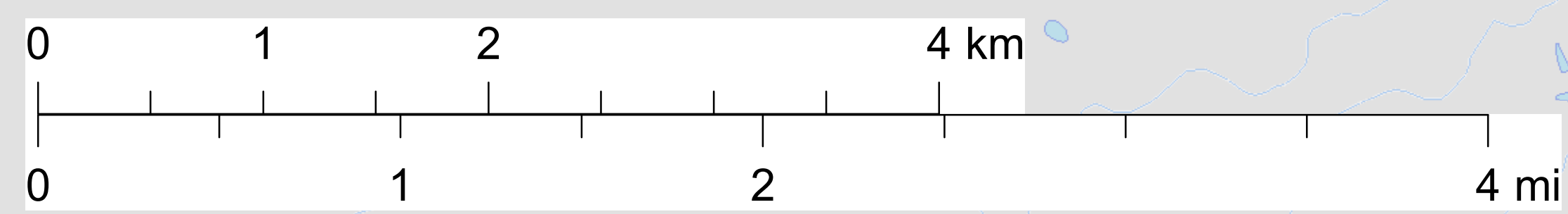
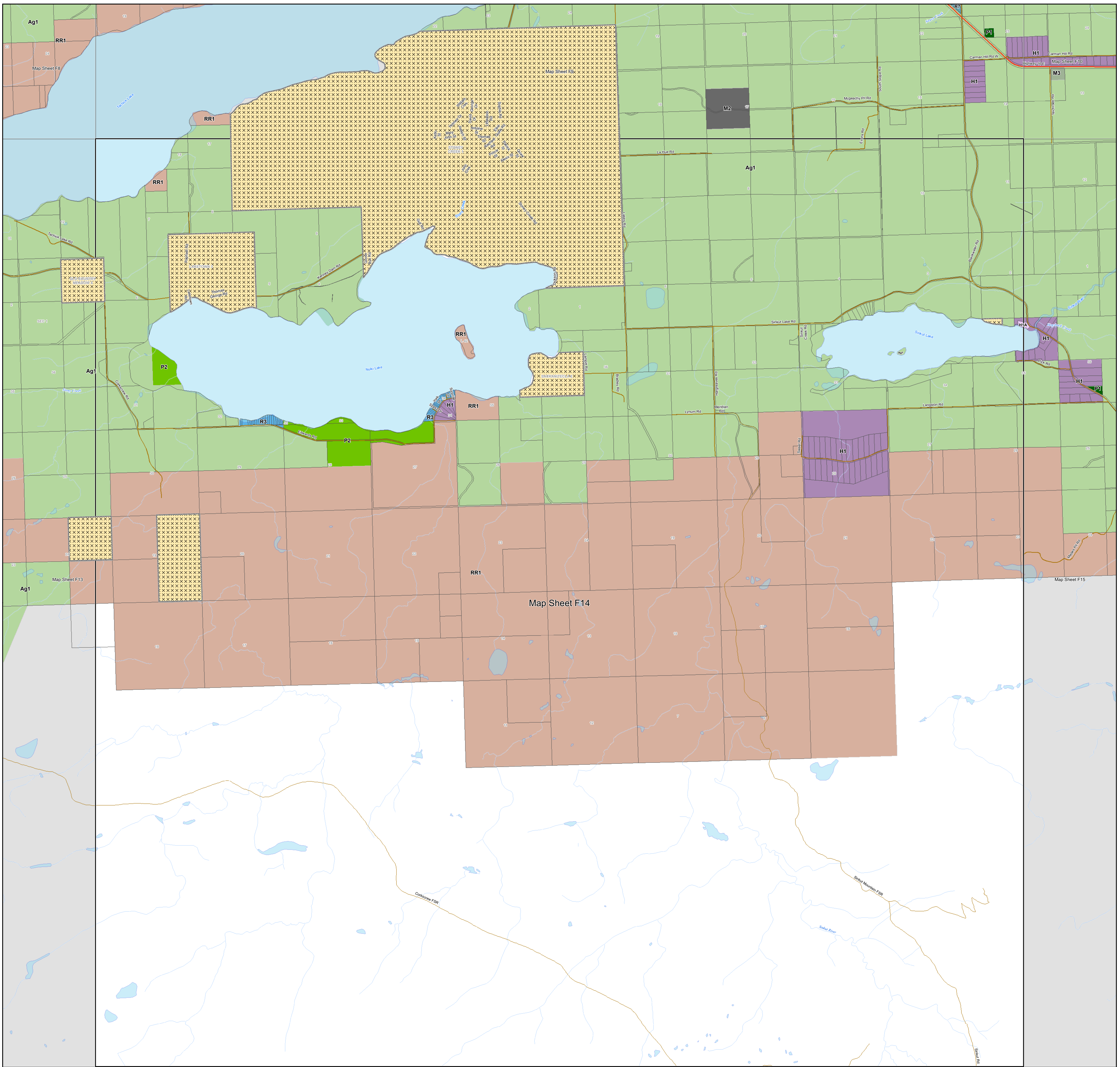
Other Features

- Municipalities
- Electoral Areas
- Cadastral
- Federal Indian Reserves

Transportation

- Street
- Highway
- Ferry
- FSR
- Secondary Road
- Railways

REVISIONS			
REV	DESCRIPTION	DATE	APPROVED



Zoning Bylaw 1800, 2020
Schedule "B"
Zoning Map Series
Electoral Area "F"

Produced by the Regional District of Bulkley-Nechako

Zoning

- Single Family Residential (R1)
- Multiple Family Residential (R2)
- Waterfront Residential I (R3)
- Waterfront Residential II (R4)
- Country Residential (R5)
- Rural Residential (R6)
- Manufactured Home Park (R7)
- Hudson Bay Mountain Recreational Residential (R8)
- Hudson Bay Mountain Single Family Residential (R9)
- Hudson Bay Mountain Multiple Family Residential (R10)
- Bare Land Strata Residential (R11)
- Small Holdings (H1)
- Small Holdings - Additional Dwelling (H1A)
- Small Holdings - Industrial Shop (H1B)
- Large Holdings (H2)
- Agricultural (Ag1)
- Rural Resource (RR1)
- General Commercial (C1)
- Local Commercial (C1A)
- Highway Commercial (C2)
- Highway Commercial - Manufactured Home Dealer (C2A)
- Tourist Commercial (C3)
- Strata Resort Commercial (C4)
- Light Industrial (M1)
- Light Industrial - Contracting (M1A)
- Heavy Industrial (M2)
- Agricultural Industry (M3)
- Civic/Institutional (P1)
- Special Civic/Institutional (P1A)
- Recreation (P2)
- Special Recreation (P2A)
- Airport (A1)
- Wind Farm (WF)

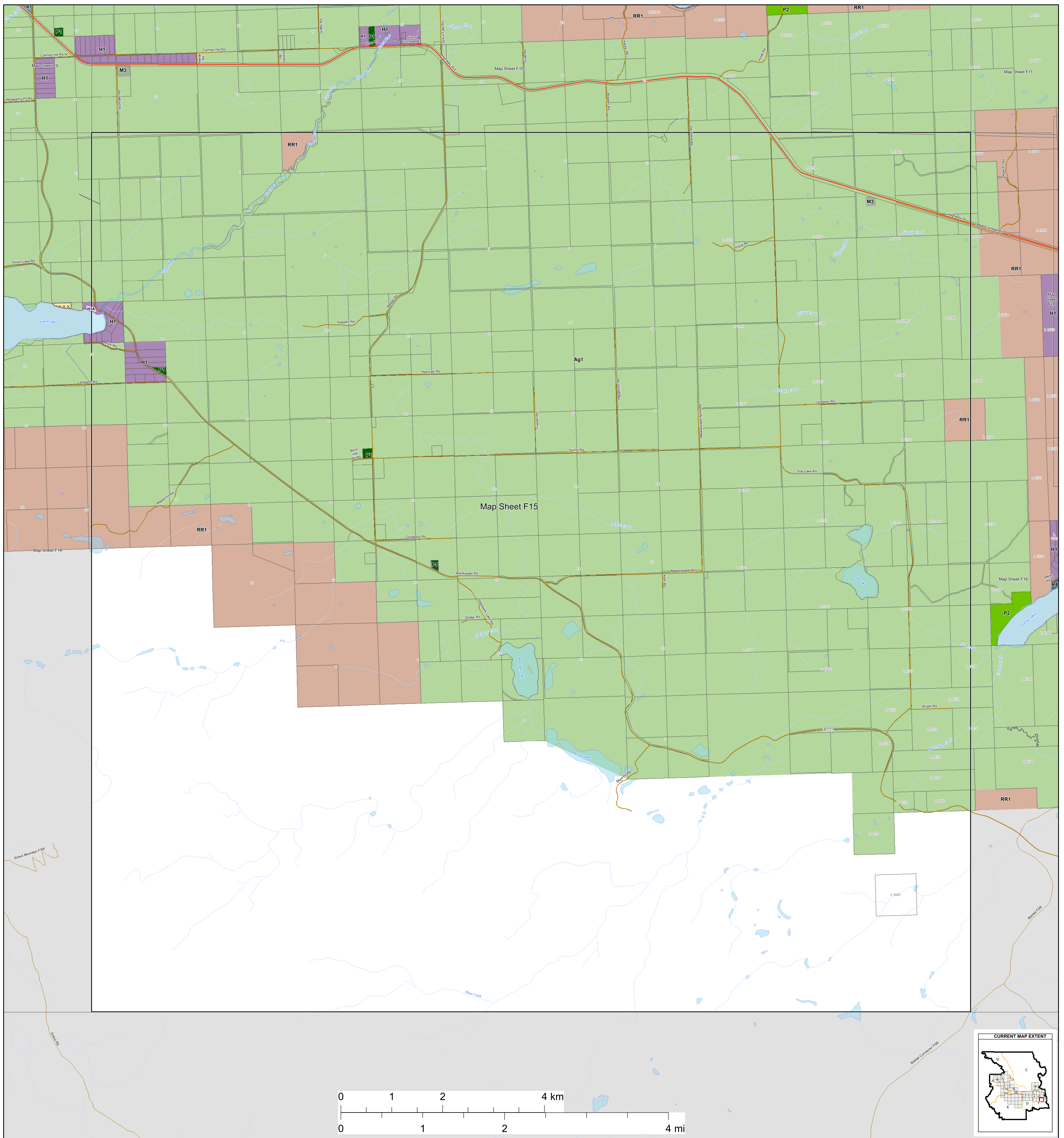
Other Features

- Municipalities
- Electoral Areas
- Cadastral
- Federal Indian Reserves

Transportation

- Street
- Highway
- Ferry
- FSR
- Secondary Road
- Railways

REVISIONS			
REV	DESCRIPTION	DATE	APPROVED



Zoning Bylaw 1800, 2020

Schedule "B"

Zoning Map Series

Electoral Area "F"

Produced by the Regional District of Bulkley-Nechako

Zoning

- Single Family Residential (R1)
- Small Holdings (H1)
- Strata Resort Commercial (C4)
- Multiple Family Residential (R2)
- Small Holdings - Additional Dwelling (H1A)
- Light Industrial (M1)
- Waterfront Residential I (R3)
- Small Holdings - Industrial Shop (H1B)
- Light Industrial - Contracting (M1A)
- Waterfront Residential II (R4)
- Large Holdings (H2)
- Heavy Industrial (M2)
- Country Residential (R5)
- Agricultural (Ag1)
- Agricultural Industry (M3)
- Rural Residential (R6)
- Rural Resource (RR1)
- Civic/Institutional (P1)
- Manufactured Home Park (R7)
- General Commercial (C1)
- Special Civic/Institutional (P1A)
- Hudson Bay Mountain Recreational Residential (R8)
- Local Commercial (C1A)
- Recreation (P2)
- Hudson Bay Mountain Single Family Residential (R9)
- Highway Commercial (C2)
- Special Recreation (P2A)
- Hudson Bay Mountain Multiple Family Residential (R10)
- Highway Commercial - Manufactured Home Dealer (C2A)
- Airport (A1)
- Bare Land Strata Residential (R11)
- Tourist Commercial (C3)
- Wind Farm (WF)

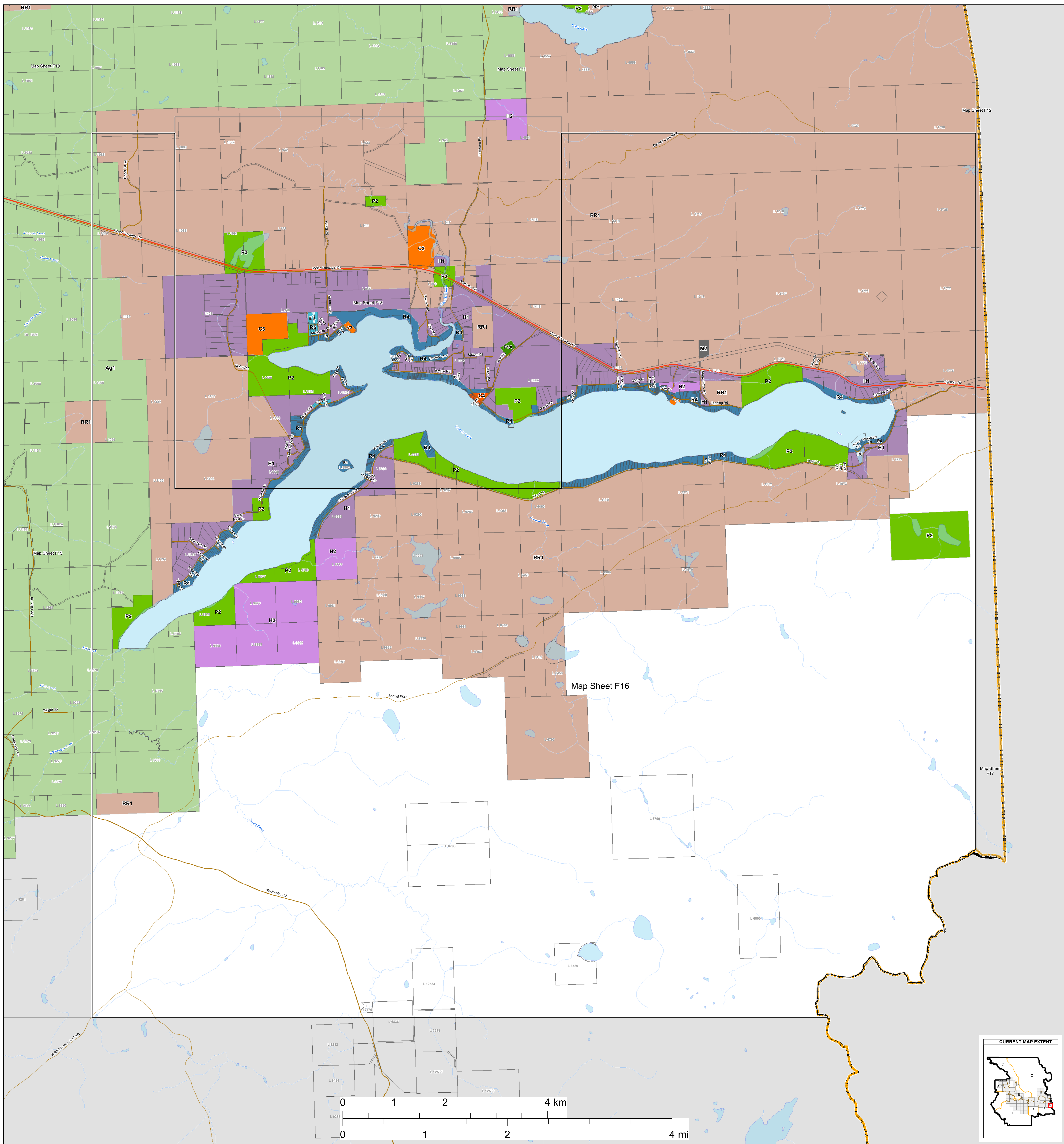
Other Features

- Municipalities
- Electoral Areas
- Cadastre
- Federal Indian Reserves

Transportation

- Street
- Highway
- Ferry
- FSR
- Secondary Road
- Railways

REVISIONS			
REV	DESCRIPTION	DATE	APPROVED



Zoning Bylaw 1800, 2020

Schedule "B"

Zoning Map Series

Electoral Area "F"

Produced by the Regional District of Bulkley-Nechako

Zoning

- Single Family Residential (R1)
- Multiple Family Residential (R2)
- Waterfront Residential I (R3)
- Waterfront Residential II (R4)
- Country Residential (R5)
- Rural Residential (R6)
- Manufactured Home Park (R7)
- Hudson Bay Mountain Recreational Residential (R8)
- Hudson Bay Mountain Single Family Residential (R9)
- Hudson Bay Mountain Multiple Family Residential (R10)
- Bare Land Strata Residential (R11)
- Small Holdings (H1)
- Small Holdings - Additional Dwelling (H1A)
- Small Holdings - Industrial Shop (H1B)
- Large Holdings (H2)
- Agricultural (Ag1)
- Rural Resource (RR1)
- General Commercial (C1)
- Local Commercial (C1A)
- Highway Commercial (C2)
- Highway Commercial - Manufactured Home Dealer (C2A)
- Tourist Commercial (C3)
- Strata Resort Commercial (C4)
- Light Industrial (M1)
- Light Industrial - Contracting (M1A)
- Heavy Industrial (M2)
- Agricultural Industry (M3)
- Civic/Institutional (P1)
- Special Civic/Institutional (P1A)
- Recreation (P2)
- Special Recreation (P2A)
- Airport (A1)
- Wind Farm (WF)

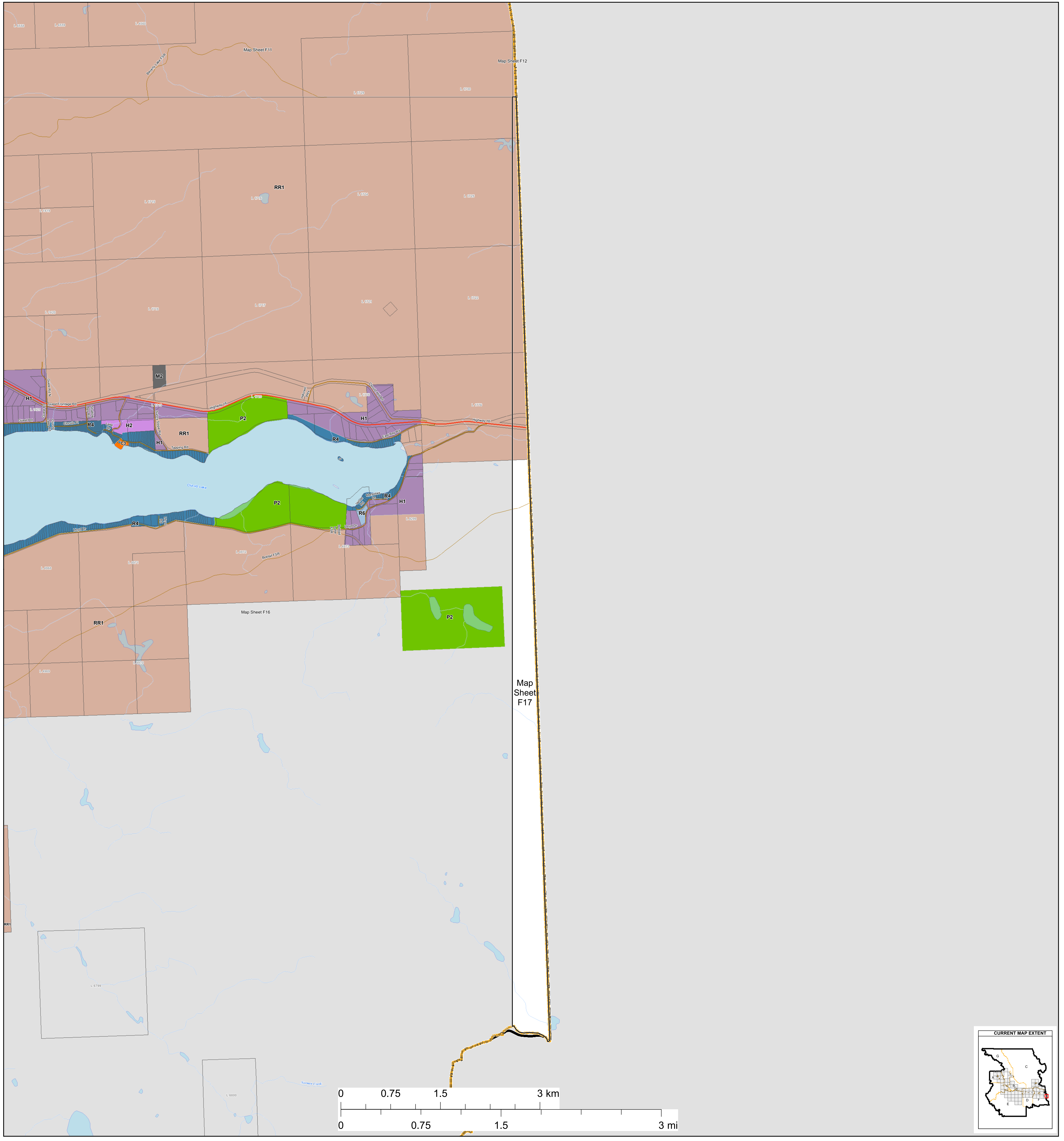
Other Features

- Municipalities
- Electoral Areas
- Cadastral
- Federal Indian Reserves

Transportation

- Street
- Highway
- Ferry
- FSR
- Secondary Road
- Railways

REVISEMENTS			
REV	DESCRIPTION	DATE	APPROVED



Zoning Bylaw 1800, 2020

Schedule "B"

Zoning Map Series

Electoral Area "F"

Produced by the Regional District of Bulkley-Nechako

Zoning

- Single Family Residential (R1)
- Multiple Family Residential (R2)
- Waterfront Residential I (R3)
- Waterfront Residential II (R4)
- Country Residential (R5)
- Rural Residential (R6)
- Manufactured Home Park (R7)
- Hudson Bay Mountain Recreational Residential (R8)
- Hudson Bay Mountain Single Family Residential (R9)
- Hudson Bay Mountain Multiple Family Residential (R10)
- Bare Land Strata Residential (R11)
- Small Holdings (H1)
- Small Holdings - Additional Dwelling (H1A)
- Small Holdings - Industrial Shop (H1B)
- Large Holdings (H2)
- Agricultural (Ag1)
- Rural Resource (RR1)
- General Commercial (C1)
- Local Commercial (C1A)
- Highway Commercial (C2)
- Highway Commercial - Manufactured Home Dealer (C2A)
- Tourist Commercial (C3)
- Strata Resort Commercial (C4)
- Light Industrial (M1)
- Light Industrial - Contracting (M1A)
- Heavy Industrial (M2)
- Agricultural Industry (M3)
- Civic/Institutional (P1)
- Special Civic/Institutional (P1A)
- Recreation (P2)
- Special Recreation (P2A)
- Airport (A1)
- Wind Farm (WF)

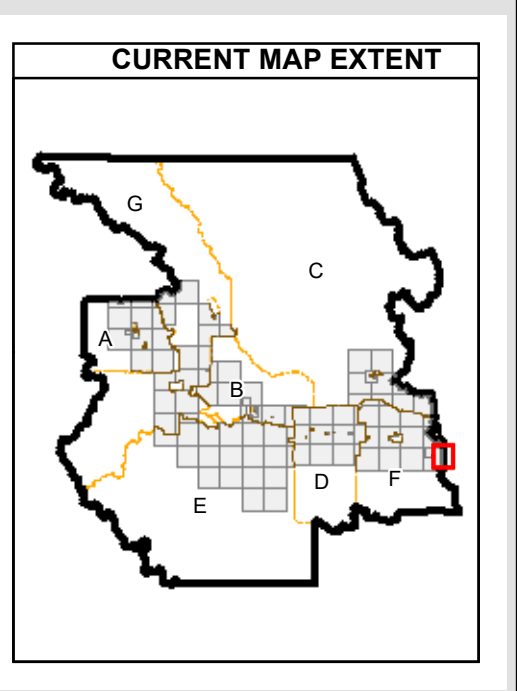
Other Features


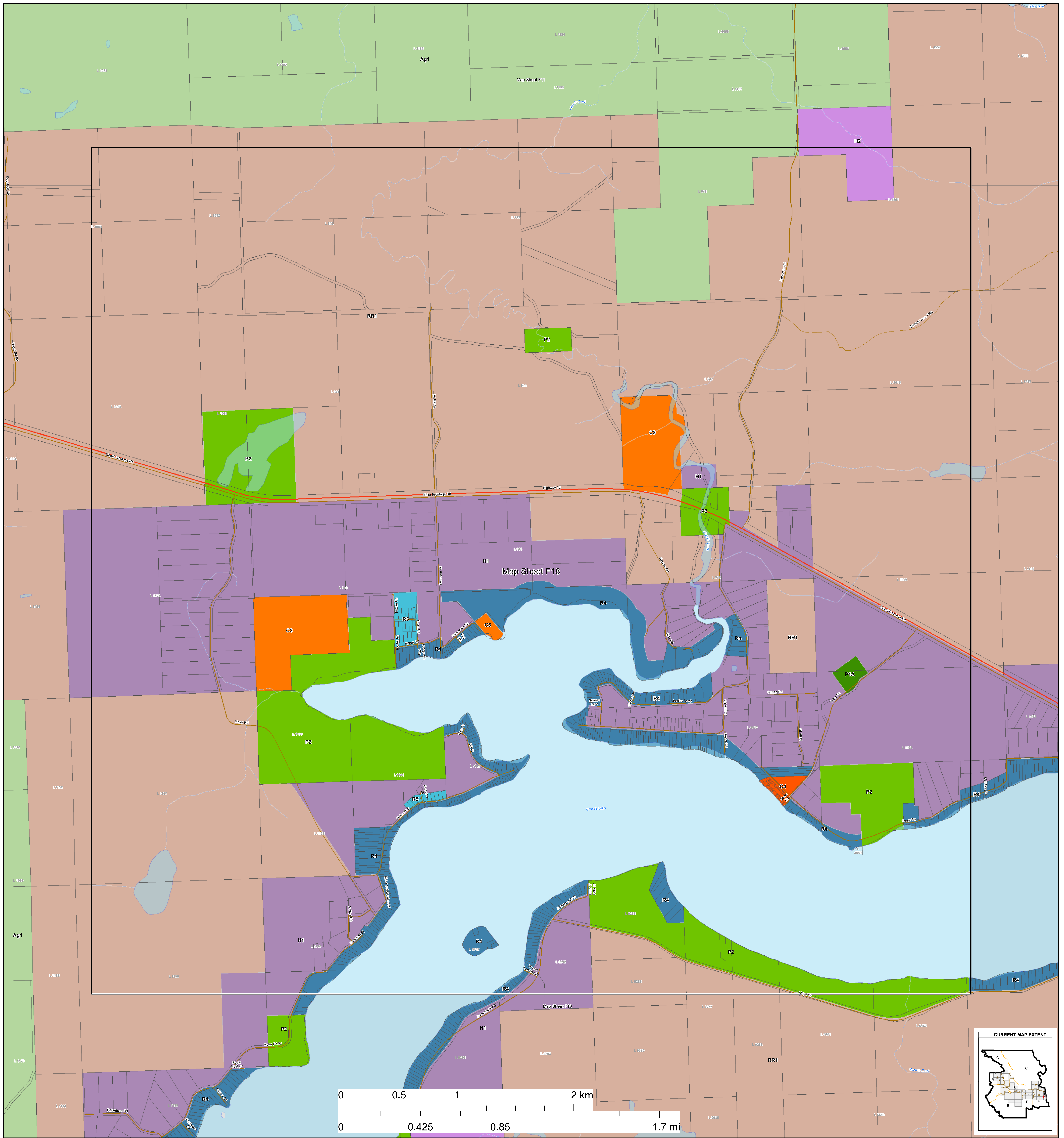
- Municipalities
- Electoral Areas
- Cadastral
- Federal Indian Reserves

Transportation

- Street
- Highway
- Ferry
- FSR
- Secondary Road
- Railways

REVISEMENTS			
REV	DESCRIPTION	DATE	APPROVED





Zoning Bylaw 1800, 2020
Schedule "B"
Zoning Map Series
Electoral Area "F"

Produced by the Regional District of Bulkley-Nechako

Zoning

- | | |
|--|---|
| <ul style="list-style-type: none"> Single Family Residential (R1) Multiple Family Residential (R2) Waterfront Residential I (R3) Waterfront Residential II (R4) Country Residential (R5) Rural Residential (R6) Manufactured Home Park (R7) Hudson Bay Mountain Recreational Residential (R8) Hudson Bay Mountain Single Family Residential (R9) Hudson Bay Mountain Multiple Family Residential (R10) Bare Land Strata Residential (R11) | <ul style="list-style-type: none"> Small Holdings (H1) Small Holdings - Additional Dwelling (H1A) Small Holdings - Industrial Shop (H1B) Large Holdings (H2) Agricultural (Ag1) Rural Resource (RR1) General Commercial (C1) Local Commercial (C1A) Highway Commercial (C2) Highway Commercial - Manufactured Home Dealer (C2A) Tourist Commercial (C3) Strata Resort Commercial (C4) Light Industrial (M1) Light Industrial - Contracting (M1A) Heavy Industrial (M2) Agricultural Industry (M3) Civic/Institutional (P1) Special Civic/Institutional (P1A) Recreation (P2) Special Recreation (P2A) Airport (A1) Wind Farm (WF) |
|--|---|

Other Features

- Municipalities
- Electoral Areas
- Cadastral
- Federal Indian Reserves

Transportation

- Street
- Highway
- Ferry
- FSR
- Secondary Road
- Railways

REVISEMENTS			
REV	DESCRIPTION	DATE	APPROVED