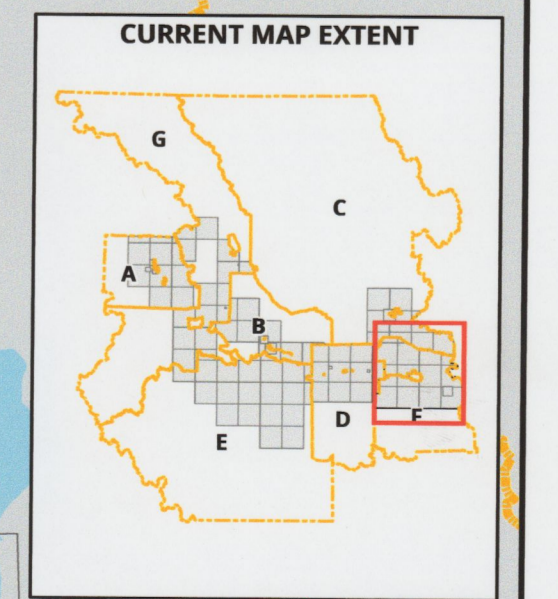


0 1/2 1 2 km
0 1/2 1 2 mi



Zoning Bylaw 1800, 2020 - Schedule "B"

Zoning Map Series

Electoral Area "F"

Produced by the Regional District of Bulkley-Nechako
Electoral Area "F" map book, page 1 of 18
Map Sheet: F1 (Index)

Zoning

- Airport (A1)
- Agricultural (Ag1)
- General Commercial (C1)
- Highway Commercial (C2)
- Highway Commercial - Manufactured Home Dealer (C2A)
- Tourist Commercial (C3)
- Strata Resort Commercial (C4)
- Small Holdings - H1
- Small Holdings - Additional Dwelling (H1A)
- Small Holdings - Industrial Shop (H1B)
- Large Holdings (H2)
- Rural Resource (RR1)
- Light Industrial (M1)
- Light Industrial - Contracting (M1A)
- Heavy Industrial (M2)
- Agricultural Industry (M3)
- Civic/Institutional (P1)
- Special Civic/Institutional (P1A)
- Recreation (P2)
- Special Recreation (P2A)
- Single Family Residential (R1)
- Waterfront Residential I (R3)
- Waterfront Residential II (R4)
- Country Residential (R5)
- Rural Residential (R6)
- Manufactured Home Park (R7)
- Hudson Bay Mountain Recreational Residential (R8)
- Hudson Bay Mountain Single Family Residential (R9)
- Hudson Bay Mountain Multiple Family Residential (R10)
- Bare Land Strata Residential (R11)
- Municipalities
- Federal Indian Reserves
- Electoral Areas
- Cadastre - July 2025

Transportation

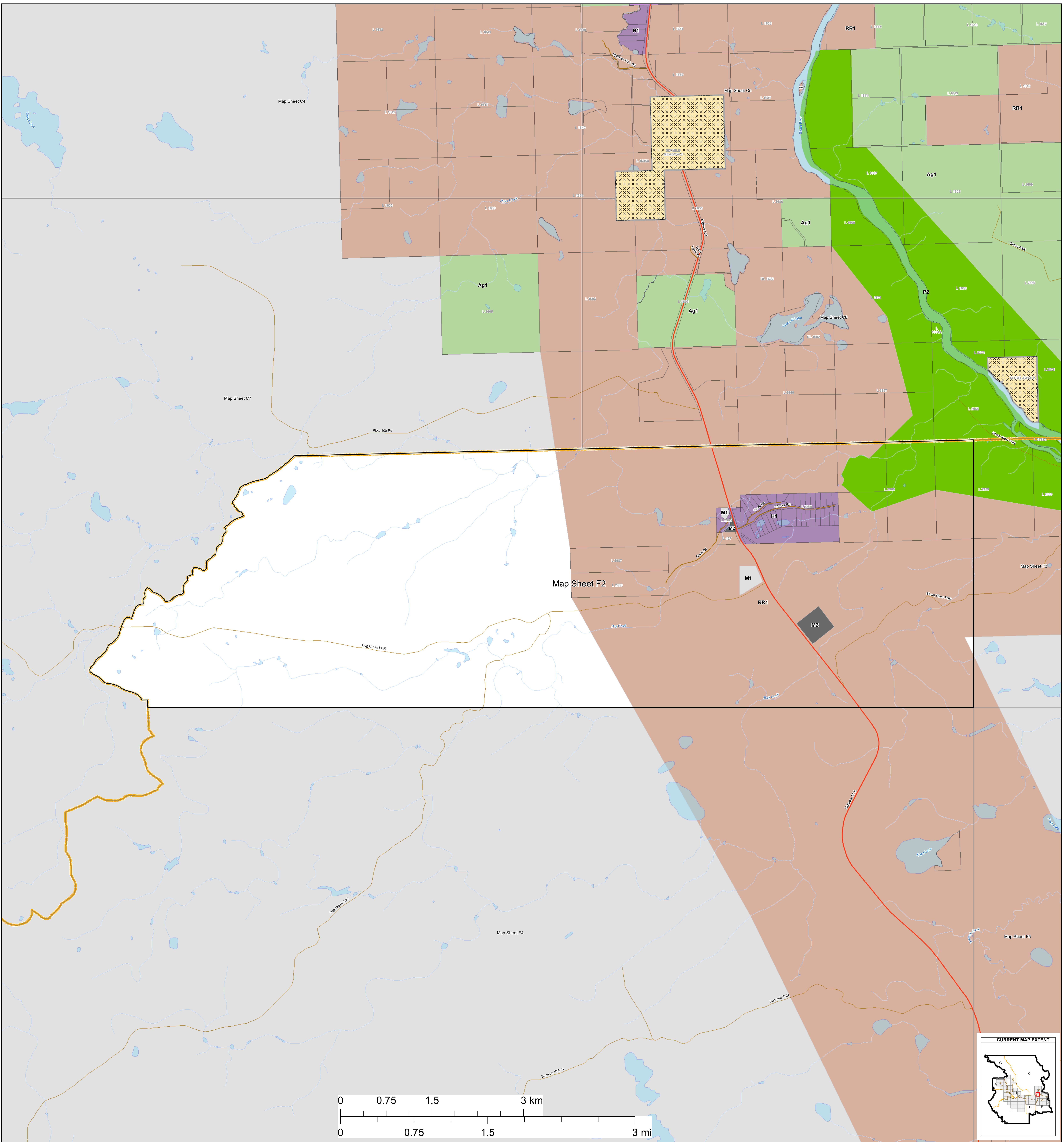
- Ferry
- Highway
- Resource Road
- Road
- Railways

| Revision | Description | Approved | Sheets Affected | Date |
|----------|----------------|-----------|--|------------|
| 1 | Amendment 2077 | | 1(F Index), 9(F9), 10(F10), 14(F14), 15(F15) | 2025-08-22 |
| 2 | Amendment 2080 | | 1(F Index), 5(F5) | 2025-09-10 |
| 3 | Amendment 2081 | <i>CE</i> | 1(F Index), 9(F9) | 2025-10-23 |

I hereby certify that this is Schedule "B" of Bylaw No. 1800, 2020 (Electoral Area "F" map book)

 Corporate Administrator
 Date: *October 23, 2025*

Report Date: 2025-10-27 Path: R:\GEOGIS\Projects\BylawAmendments\Bylaw 1800 Consolidated Zoning\Bylaw 1800Zoning_Edit.aprx
 Revision: 3 User: ryan.nagel



Zoning Bylaw 1800, 2020 Schedule "B" Zoning Map Series Electoral Area "F"

Produced by the Regional District of Bulkley-Nechako

Zoning

- Single Family Residential (R1)
- Multiple Family Residential (R2)
- Waterfront Residential I (R3)
- Waterfront Residential II (R4)
- Country Residential (R5)
- Rural Residential (R6)
- Manufactured Home Park (R7)
- Hudson Bay Mountain Recreational Residential (R8)
- Hudson Bay Mountain Single Family Residential (R9)
- Hudson Bay Mountain Multiple Family Residential (R10)
- Bare Land Strata Residential (R11)

Other Features

- Municipality
- Electoral Areas
- Cadastre
- Federal Indian Reserves

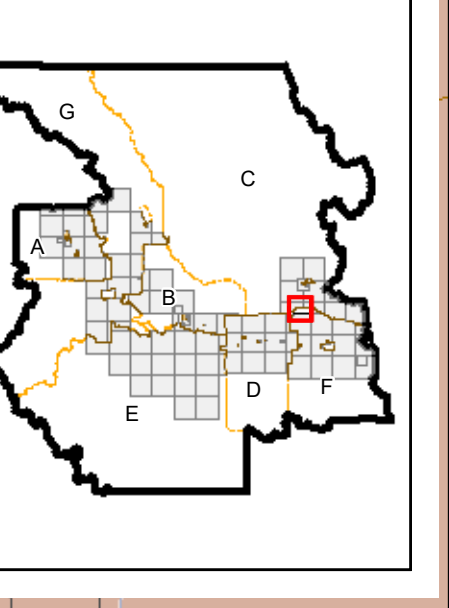
- Small Holdings (H1)
- Small Holdings - Additional Dwelling (H1A)
- Small Holdings - Industrial Shop (H1B)
- Large Holdings (H2)
- Agricultural (Ag1)
- Rural Resource (RR1)
- General Commercial (C1)
- Local Commercial (C1A)
- Highway Commercial (C2)
- Highway Commercial - Manufactured Home Dealer (C2A)
- Tourist Commercial (C3)

Transportation


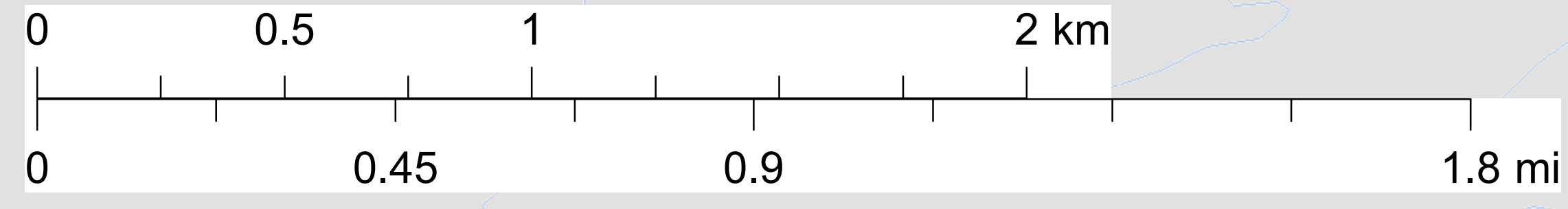
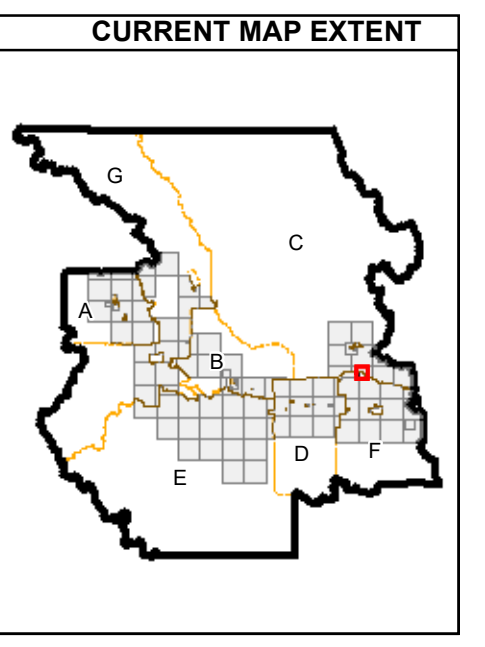
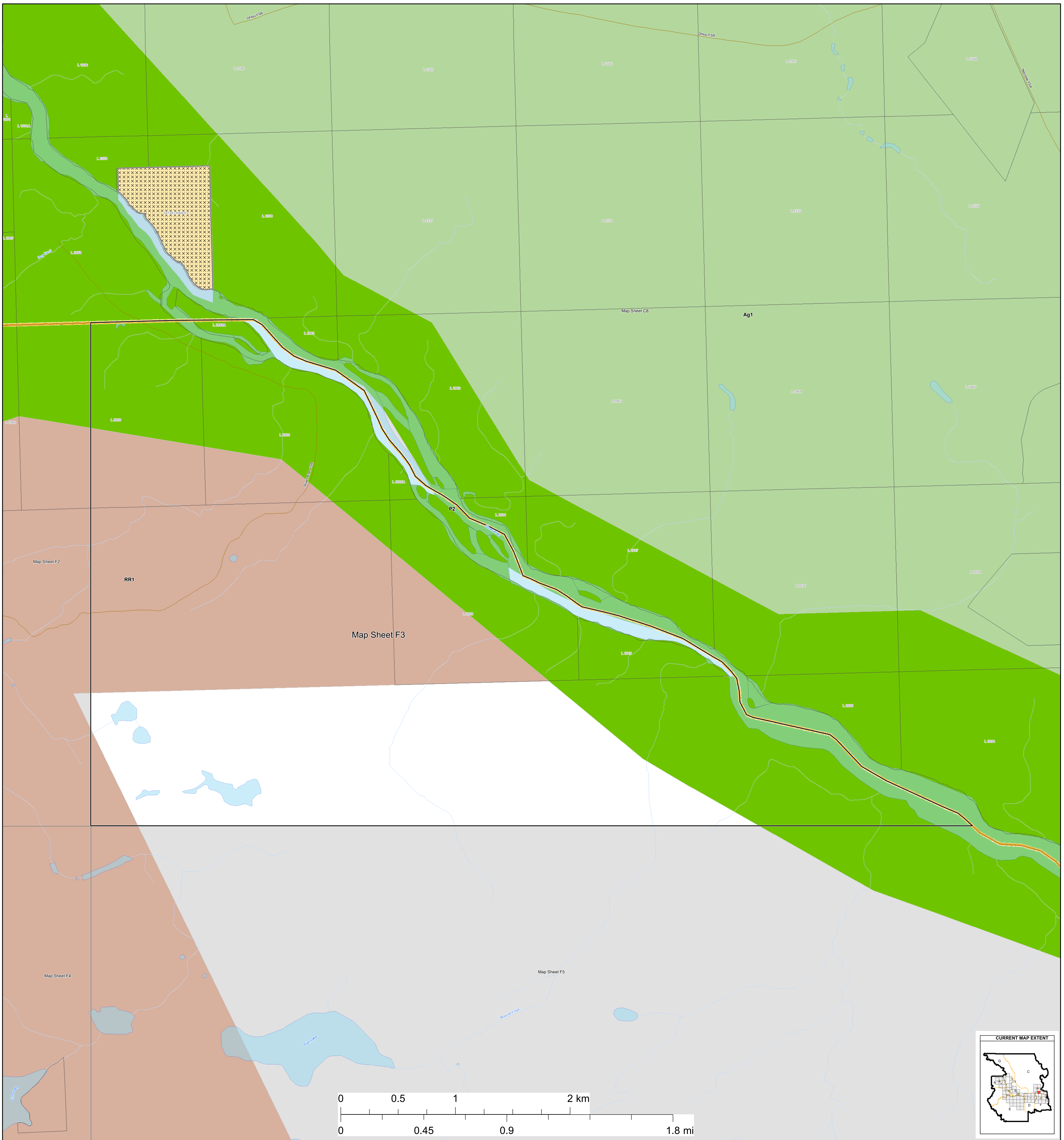
- Street
- Highway
- Ferry
- FSR
- Secondary Road
- Railways

- Strata Resort Commercial (C4)
- Light Industrial (M1)
- Light Industrial - Contracting (M1A)
- Heavy Industrial (M2)
- Agricultural Industry (M3)
- Civic/Institutional (P1)
- Special Civic/Institutional (P1A)
- Recreation (P2)
- Special Recreation (P2A)
- Airport (A1)
- Wind Farm (WF)

CURRENT MAP EXTENT



| REVISIONS | | | |
|-----------|-------------|------|----------|
| REV | DESCRIPTION | DATE | APPROVED |
| | | | |



Zoning Bylaw 1800, 2020
Schedule "B"
Zoning Map Series
Electoral Area "F"

Produced by the Regional District of Bulkley-Nechako

Zoning

- Single Family Residential (R1)
- Small Holdings (H1)
- Strata Resort Commercial (C4)
- Multiple Family Residential (R2)
- Small Holdings - Additional Dwelling (H1A)
- Light Industrial (M1)
- Waterfront Residential I (R3)
- Small Holdings - Industrial Shop (H1B)
- Light Industrial - Contracting (M1A)
- Waterfront Residential II (R4)
- Large Holdings (H2)
- Heavy Industrial (M2)
- Country Residential (R5)
- Agricultural (Ag1)
- Agricultural Industry (M3)
- Rural Residential (R6)
- Rural Resource (RR1)
- Civic/Institutional (P1)
- Manufactured Home Park (R7)
- General Commercial (C1)
- Special Civic/Institutional (P1A)
- Hudson Bay Mountain Recreational Residential (R8)
- Local Commercial (C1A)
- Recreation (P2)
- Hudson Bay Mountain Single Family Residential (R9)
- Highway Commercial (C2)
- Special Recreation (P2A)
- Hudson Bay Mountain Multiple Family Residential (R10)
- Highway Commercial - Manufactured Home Dealer (C2A)
- Airport (A1)
- Bare Land Strata Residential (R11)
- Tourist Commercial (C3)
- Wind Farm (WF)


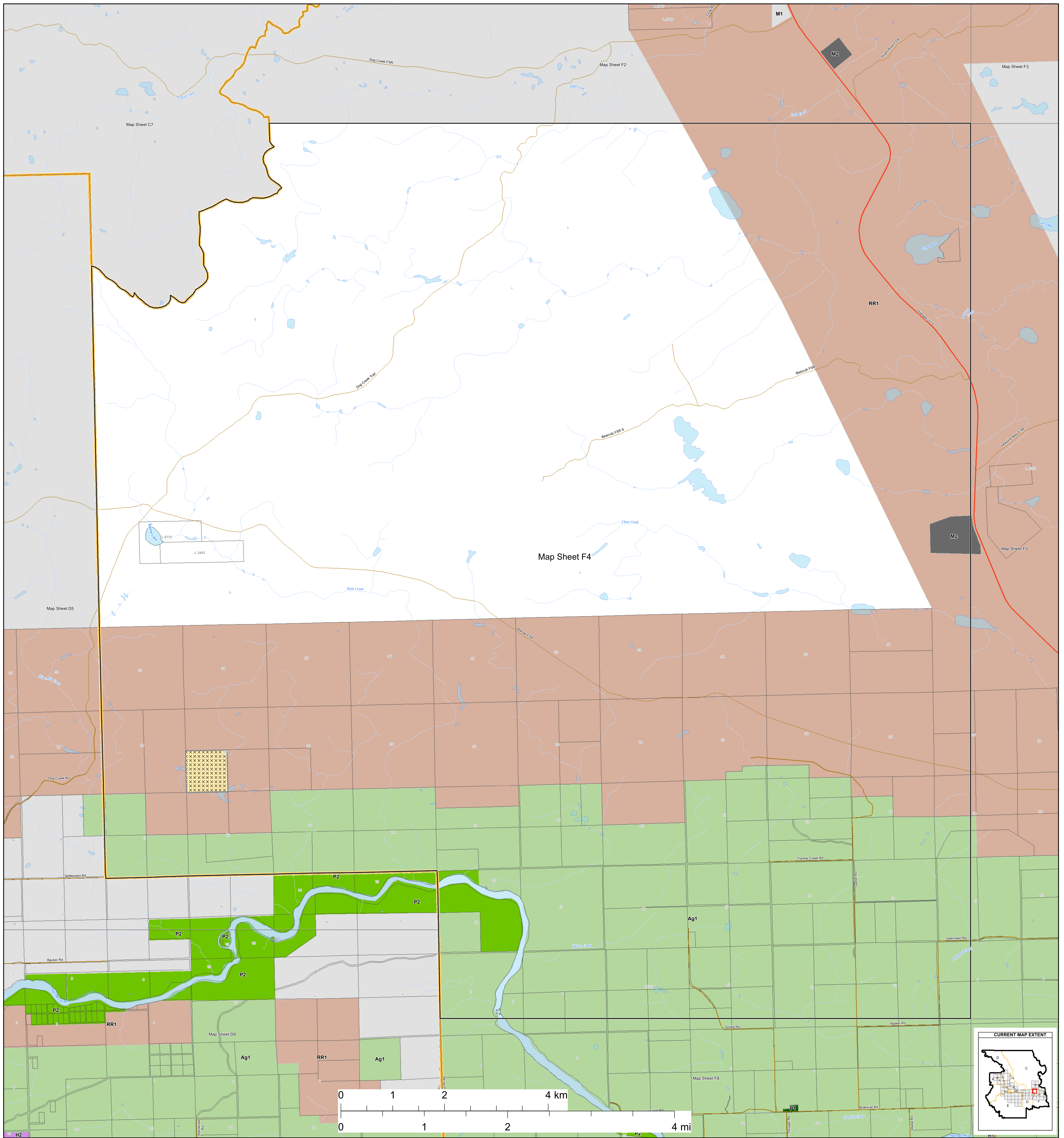
Other Features

- Municipalities
- Electoral Areas
- Cadastral
- Federal Indian Reserves

Transportation

- Street
- Highway
- Ferry
- FSR
- Secondary Road
- Railways

| REVISEMENTS | | | |
|-------------|-------------|------|----------|
| REV | DESCRIPTION | DATE | APPROVED |
| | | | |



Zoning Bylaw 1800, 2020
Schedule "B"
Zoning Map Series
Electoral Area "F"

Produced by the Regional District of Bulkley-Nechako

Zoning

- Single Family Residential (R1)
- Multiple Family Residential (R2)
- Waterfront Residential I (R3)
- Waterfront Residential II (R4)
- Country Residential (R5)
- Rural Residential (R6)
- Manufactured Home Park (R7)
- Hudson Bay Mountain Recreational Residential (R8)
- Hudson Bay Mountain Single Family Residential (R9)
- Hudson Bay Mountain Multiple Family Residential (R10)
- Bare Land Strata Residential (R11)
- Small Holdings (H1)
- Small Holdings - Additional Dwelling (H1A)
- Small Holdings - Industrial Shop (H1B)
- Large Holdings (H2)
- Agricultural (Ag1)
- Rural Resource (RR1)
- General Commercial (C1)
- Local Commercial (C1A)
- Highway Commercial (C2)
- Highway Commercial - Manufactured Home Dealer (C2A)
- Tourist Commercial (C3)
- Strata Resort Commercial (C4)
- Light Industrial (M1)
- Light Industrial - Contracting (M1A)
- Heavy Industrial (M2)
- Agricultural Industry (M3)
- Civic/Institutional (P1)
- Special Civic/Institutional (P1A)
- Recreation (P2)
- Special Recreation (P2A)
- Airport (A1)
- Wind Farm (WF)

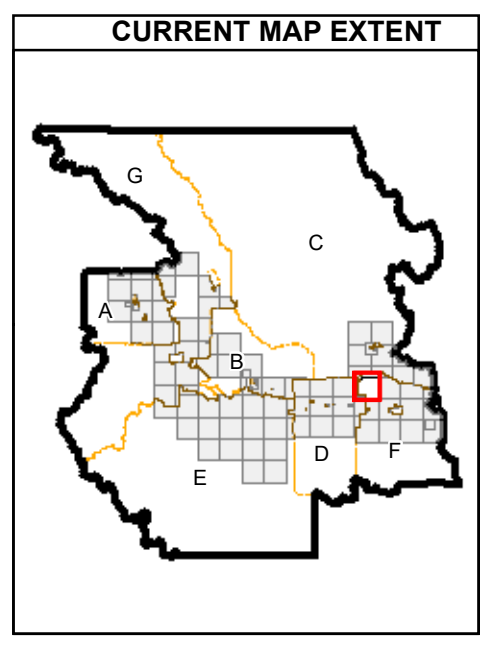
Other Features


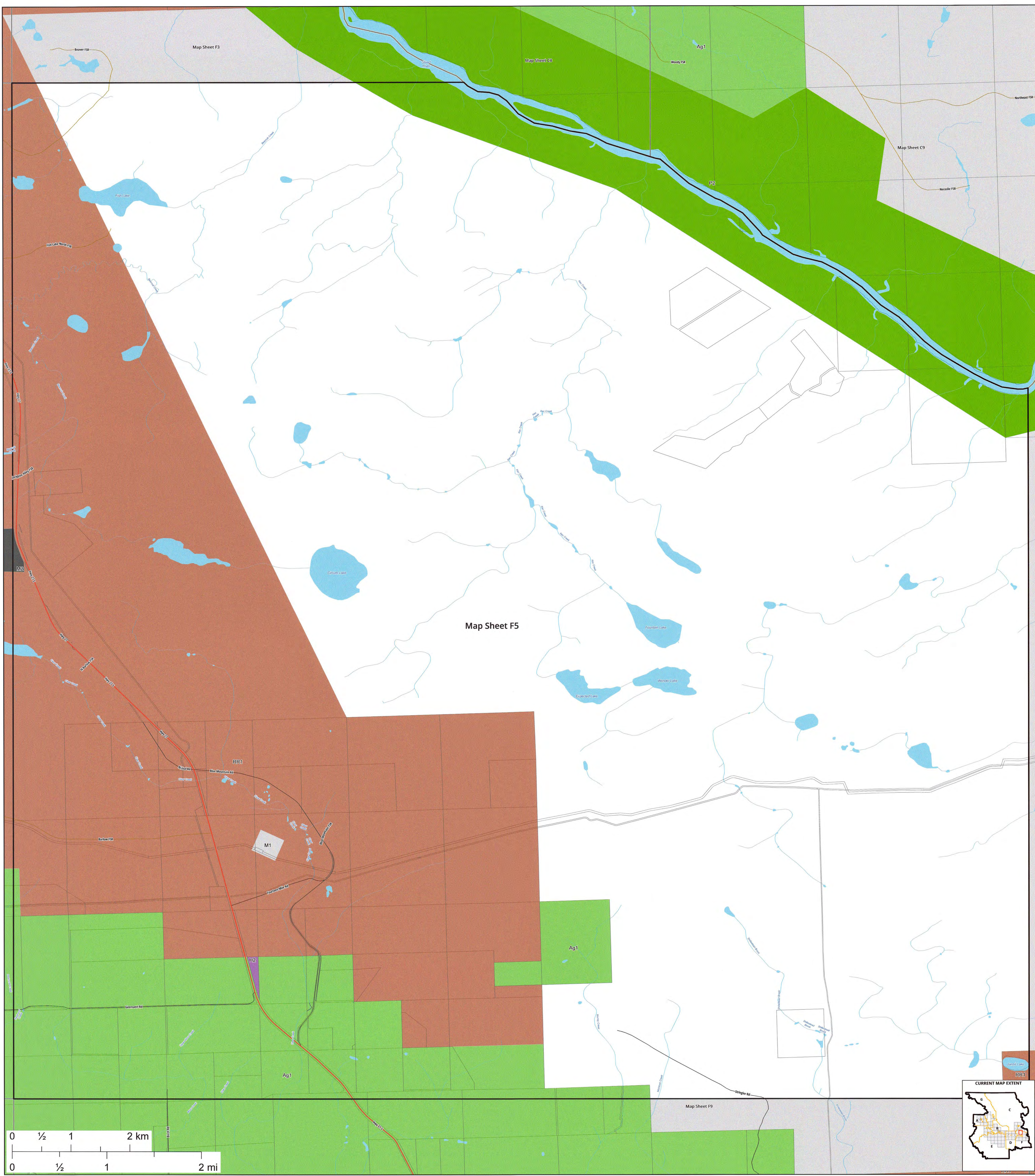
- Municipalities
- Electoral Areas
- Cadastral
- Federal Indian Reserves

Transportation

- Street
- Highway
- Ferry
- FSR
- Secondary Road
- Railways

| REVISEMENTS | | | |
|-------------|-------------|------|----------|
| REV | DESCRIPTION | DATE | APPROVED |
| | | | |





Zoning Bylaw 1800, 2020 - Schedule "B"

Zoning Map Series

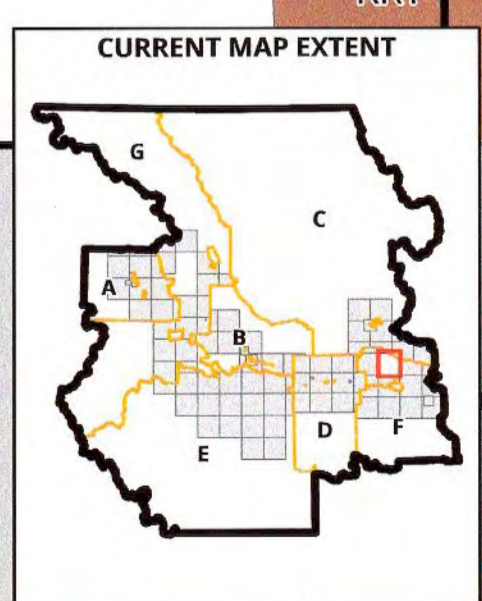
Electoral Area "F"

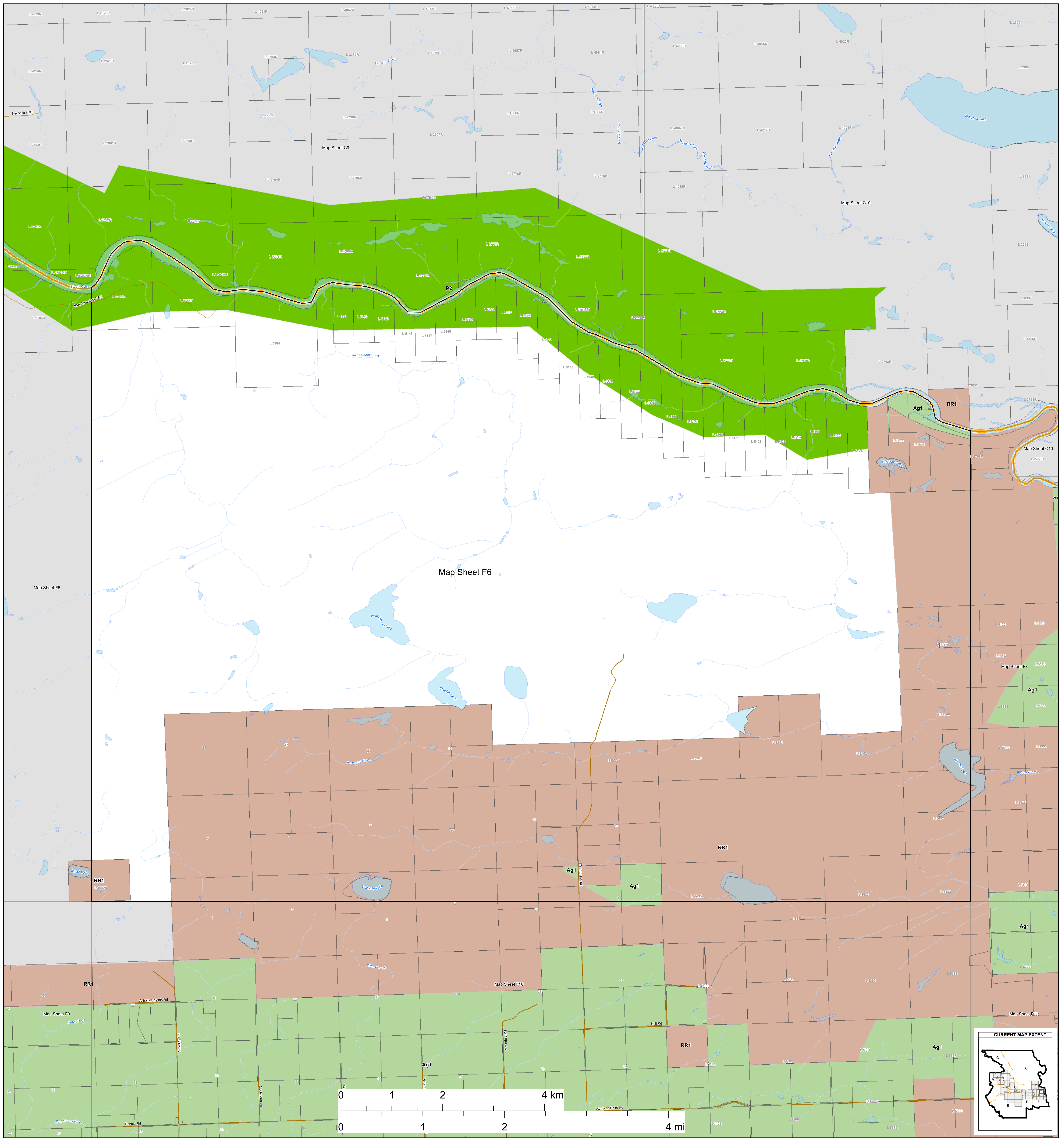
Produced by the Regional District of Bulkley-Nechako
 Electoral Area "F" map book, page 5 of 18
Map Sheet: F5 (5)

Export Date: 2025-10-01 Path: R:\GIS\GIS_Projects\BylawAmendments\Bylaw 1800 Consolidated Zoning\Bylaw1800Zoning_Edit.aprx
 Revision: 17 User: rowan.nagel

- | | |
|--|--|
| <p>Zoning</p> <ul style="list-style-type: none"> Airport (A1) Agricultural (Ag1) General Commercial (C1) Highway Commercial (C2) Highway Commercial - Manufactured Home Dealer (C2A) Tourist Commercial (C3) Strata Resort Commercial (C4) Small Holdings - H1 Small Holdings - Additional Dwelling (H1A) Small Holdings - Industrial Shop (H1B) Large Holdings (H2) Rural Resource (RR1) Light Industrial (M1) Light Industrial - Contracting (M1A) Heavy Industrial (M2) Agricultural Industry (M3) Civic/Institutional (P1) Special Civic/Institutional (P1A) Recreation (P2) Special Recreation (P2A) Single Family Residential (R1) Waterfront Residential I (R3) Waterfront Residential II (R4) Country Residential (R5) Rural Residential (R6) Manufactured Home Park (R7) Hudson Bay Mountain Recreational Residential (R8) Hudson Bay Mountain Single Family Residential (R9) Hudson Bay Mountain Multiple Family Residential (R10) Bare Land Strata Residential (R11) | <ul style="list-style-type: none"> Municipalities Federal Indian Reserves Electoral Areas Cadastre - July 2025 <p>Transportation</p> <ul style="list-style-type: none"> Ferry Highway Resource Road Road Railways |
|--|--|

| Revision | Description | Approved | Sheets Affected | Date |
|----------|----------------|----------|-------------------|------------|
| 2 | Amendment 2080 | | 1(F Index), 5(F5) | 2025-09-18 |





Zoning Bylaw 1800, 2020
Schedule "B"
Zoning Map Series
Electoral Area "F"

Produced by the Regional District of Bulkley-Nechako

Zoning

- Single Family Residential (R1)
- Multiple Family Residential (R2)
- Waterfront Residential I (R3)
- Waterfront Residential II (R4)
- Country Residential (R5)
- Rural Residential (R6)
- Manufactured Home Park (R7)
- Hudson Bay Mountain Recreational Residential (R8)
- Hudson Bay Mountain Single Family Residential (R9)
- Hudson Bay Mountain Multiple Family Residential (R10)
- Bare Land Strata Residential (R11)

Other Features

- Municipalities
- Electoral Areas
- Cadastral
- Federal Indian Reserves

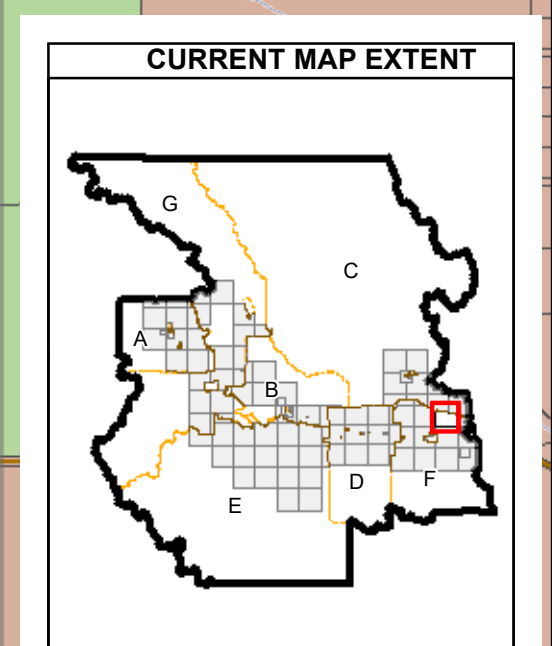
Transportation

- Street
- Highway
- Ferry
- FSR
- Secondary Road
- Railways

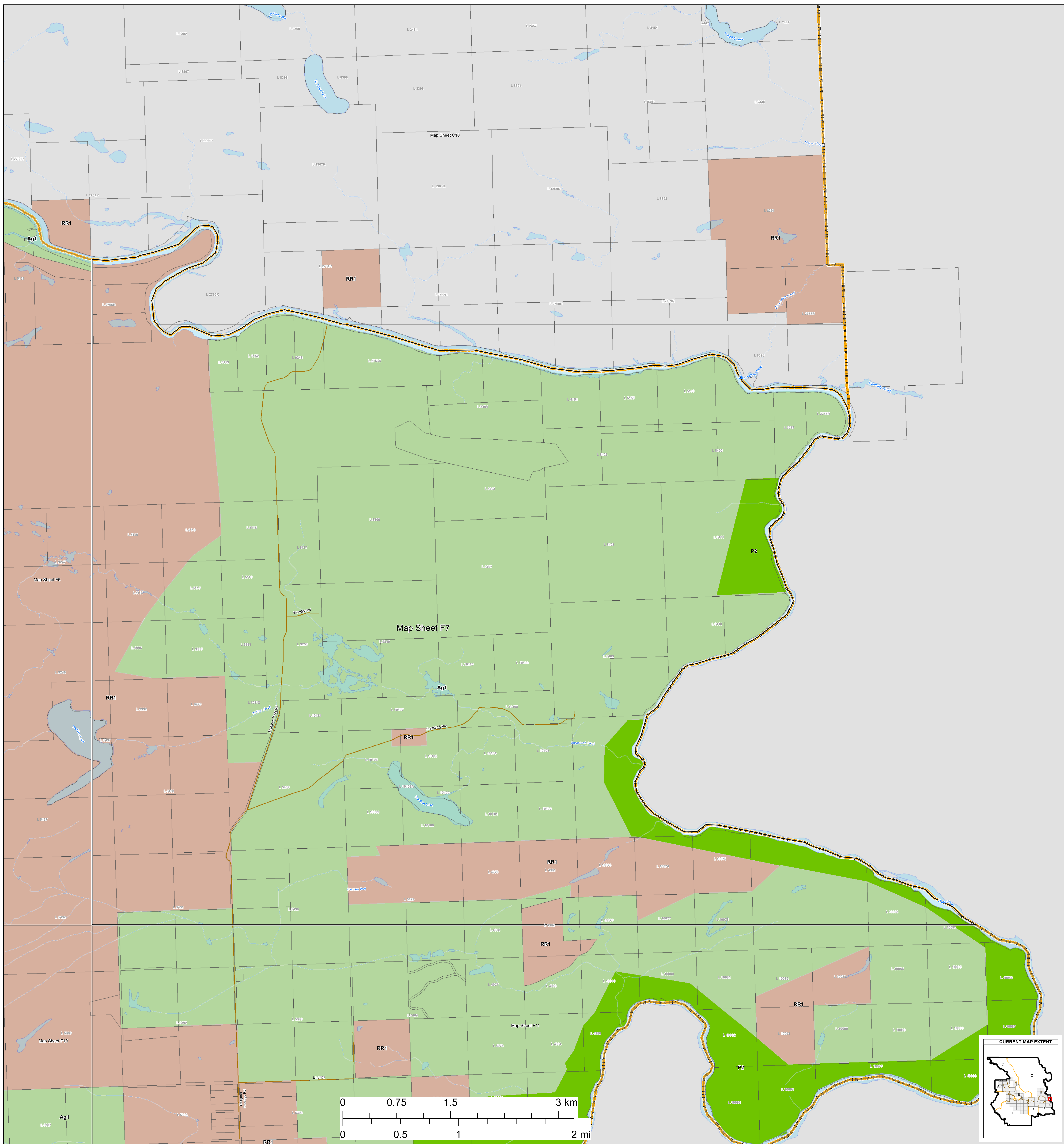
Small Holdings (H1)

- Small Holdings - Additional Dwelling (H1A)
- Small Holdings - Industrial Shop (H1B)
- Large Holdings (H2)
- Agricultural (Ag1)
- Rural Resource (RR1)
- General Commercial (C1)
- Local Commercial (C1A)
- Highway Commercial (C2)
- Highway Commercial - Manufactured Home Dealer (C2A)
- Tourist Commercial (C3)

- Strata Resort Commercial (C4)
- Light Industrial (M1)
- Light Industrial - Contracting (M1A)
- Heavy Industrial (M2)
- Agricultural Industry (M3)
- Civic/Institutional (P1)
- Special Civic/Institutional (P1A)
- Recreation (P2)
- Special Recreation (P2A)
- Airport (A1)
- Wind Farm (WF)



| REVISIONS | | | |
|-----------|-------------|------|----------|
| REV | DESCRIPTION | DATE | APPROVED |
| | | | |



Zoning Bylaw 1800, 2020
Schedule "B"
Zoning Map Series
Electoral Area "F"

Produced by the Regional District of Bulkley-Nechako

Zoning

- | | | |
|--|--|---|
| <ul style="list-style-type: none"> Single Family Residential (R1) Multiple Family Residential (R2) Waterfront Residential I (R3) Waterfront Residential II (R4) Country Residential (R5) Rural Residential (R6) Manufactured Home Park (R7) Hudson Bay Mountain Recreational Residential (R8) Hudson Bay Mountain Single Family Residential (R9) Hudson Bay Mountain Multiple Family Residential (R10) Bare Land Strata Residential (R11) | <ul style="list-style-type: none"> Small Holdings (H1) Small Holdings - Additional Dwelling (H1A) Small Holdings - Industrial Shop (H1B) Large Holdings (H2) Agricultural (Ag1) Rural Resource (RR1) General Commercial (C1) Local Commercial (C1A) Highway Commercial (C2) Highway Commercial - Manufactured Home Dealer (C2A) Tourist Commercial (C3) | <ul style="list-style-type: none"> Strata Resort Commercial (C4) Light Industrial (M1) Light Industrial - Contracting (M1A) Heavy Industrial (M2) Agricultural Industry (M3) Civic/Institutional (P1) Special Civic/Institutional (P1A) Recreation (P2) Special Recreation (P2A) Airport (A1) Wind Farm (WF) |
|--|--|---|

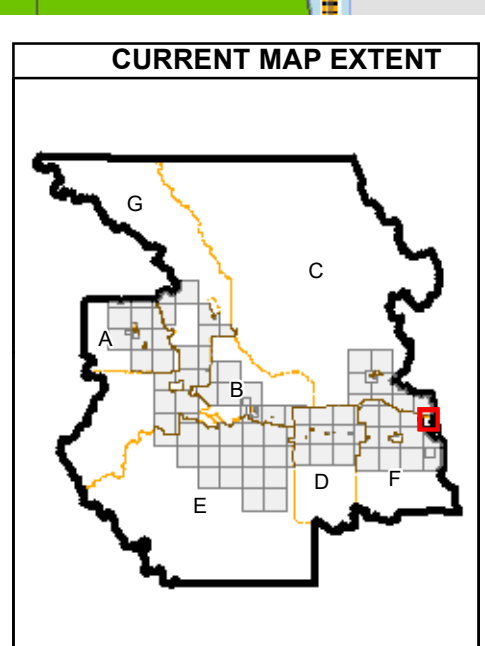
Other Features

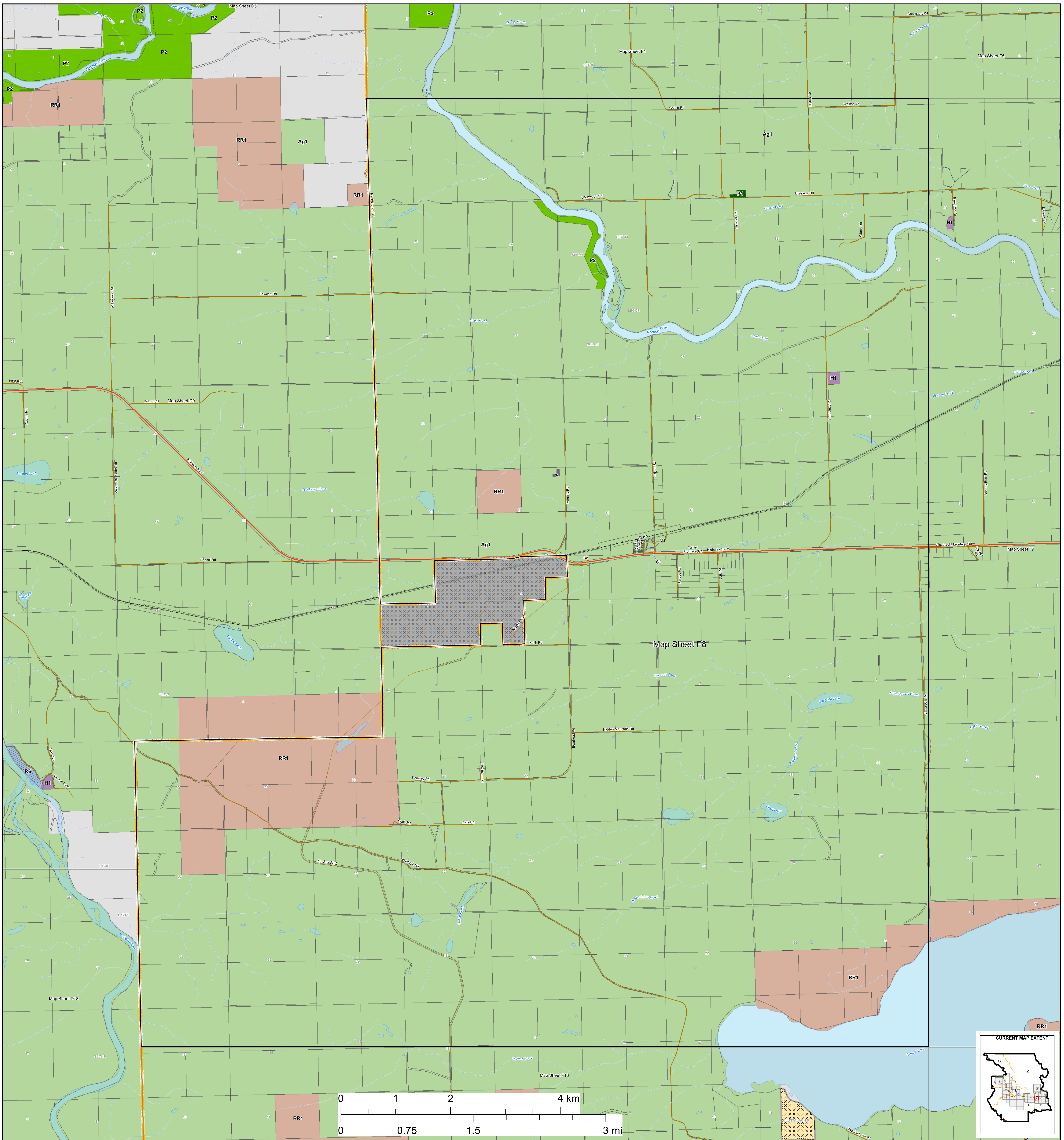
- Municipalities
- Electoral Areas
- Cadastral
- Federal Indian Reserves

Transportation

- Street
- Highway
- Ferry
- FSR
- Secondary Road
- Railways

| REVISED | | | |
|---------|-------------|------|----------|
| REV | DESCRIPTION | DATE | APPROVED |
| | | | |





Zoning Bylaw 1800, 2020
Schedule "B"
Zoning Map Series
Electoral Area "F"

Produced by the Regional District of Bulkley-Nechako

Zoning

- Single Family Residential (R1)
- Multiple Family Residential (R2)
- Waterfront Residential I (R3)
- Waterfront Residential II (R4)
- Country Residential (R5)
- Rural Residential (R6)
- Manufactured Home Park (R7)
- Hudson Bay Mountain Recreational Residential (R8)
- Hudson Bay Mountain Single Family Residential (R9)
- Hudson Bay Mountain Single Family Residential (R10)
- Bare Land Strata Residential (R11)

Other Features

- Municipalities
- Electoral Areas
- Cadastral
- Federal Indian Reserves

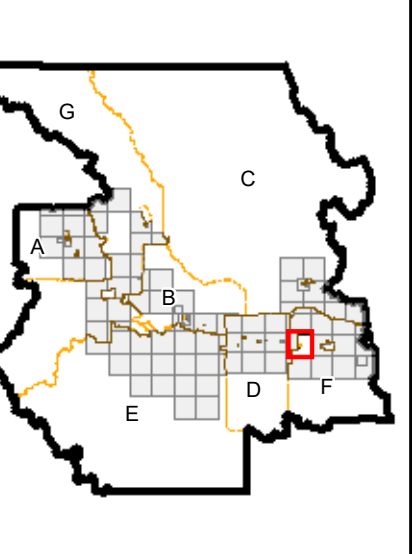
- Small Holdings (H1)
- Small Holdings - Additional Dwelling (H1A)
- Small Holdings - Industrial Shop (H1B)
- Large Holdings (H2)
- Agricultural (Ag1)
- Rural Resource (RR1)
- General Commercial (C1)
- Local Commercial (C1A)
- Highway Commercial (C2)
- Highway Commercial - Manufactured Home Dealer (C2A)
- Tourist Commercial (C3)

Transportation


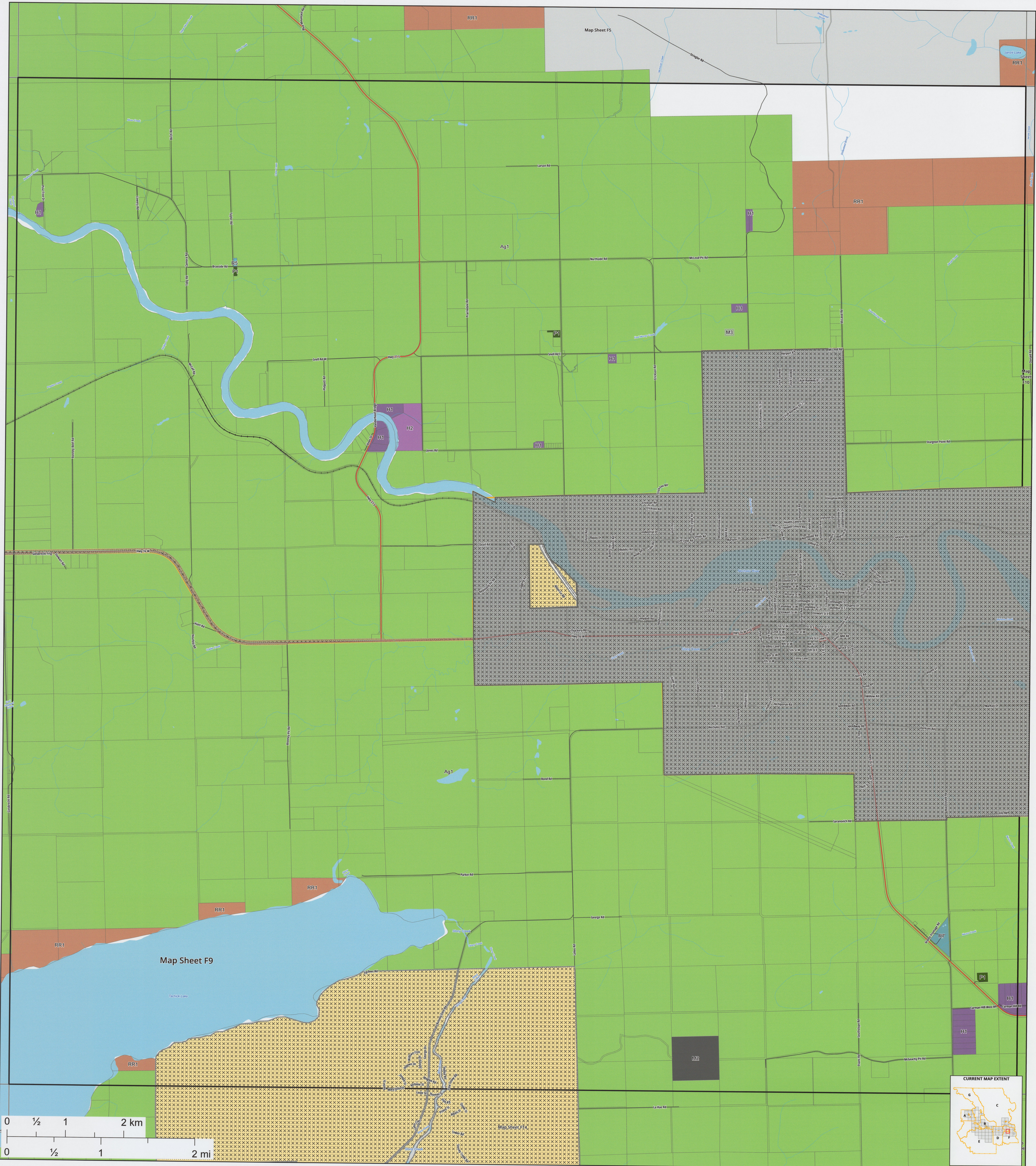
- Street
- Highway
- Ferry
- FSR
- Secondary Road
- Railways

- Strata Resort Commercial (C4)
- Light Industrial (M1)
- Light Industrial - Contracting (M1A)
- Heavy Industrial (M2)
- Agricultural Industry (M3)
- Civic/Institutional (P1)
- Special Civic/Institutional (P1A)
- Recreation (P2)
- Special Recreation (P2A)
- Airport (A1)
- Wind Farm (WF)

CURRENT MAP EXTENT



| REVISIONS | | | |
|-----------|-------------|------|----------|
| REV | DESCRIPTION | DATE | APPROVED |
| | | | |



Zoning Bylaw 1800, 2020 - Schedule "B"

Zoning Map Series

Electoral Area "F"

Produced by the Regional District of Bulkley-Nechako
 Electoral Area "F" map book, page 9 of 18
Map Sheet: F9 (9)

Zoning

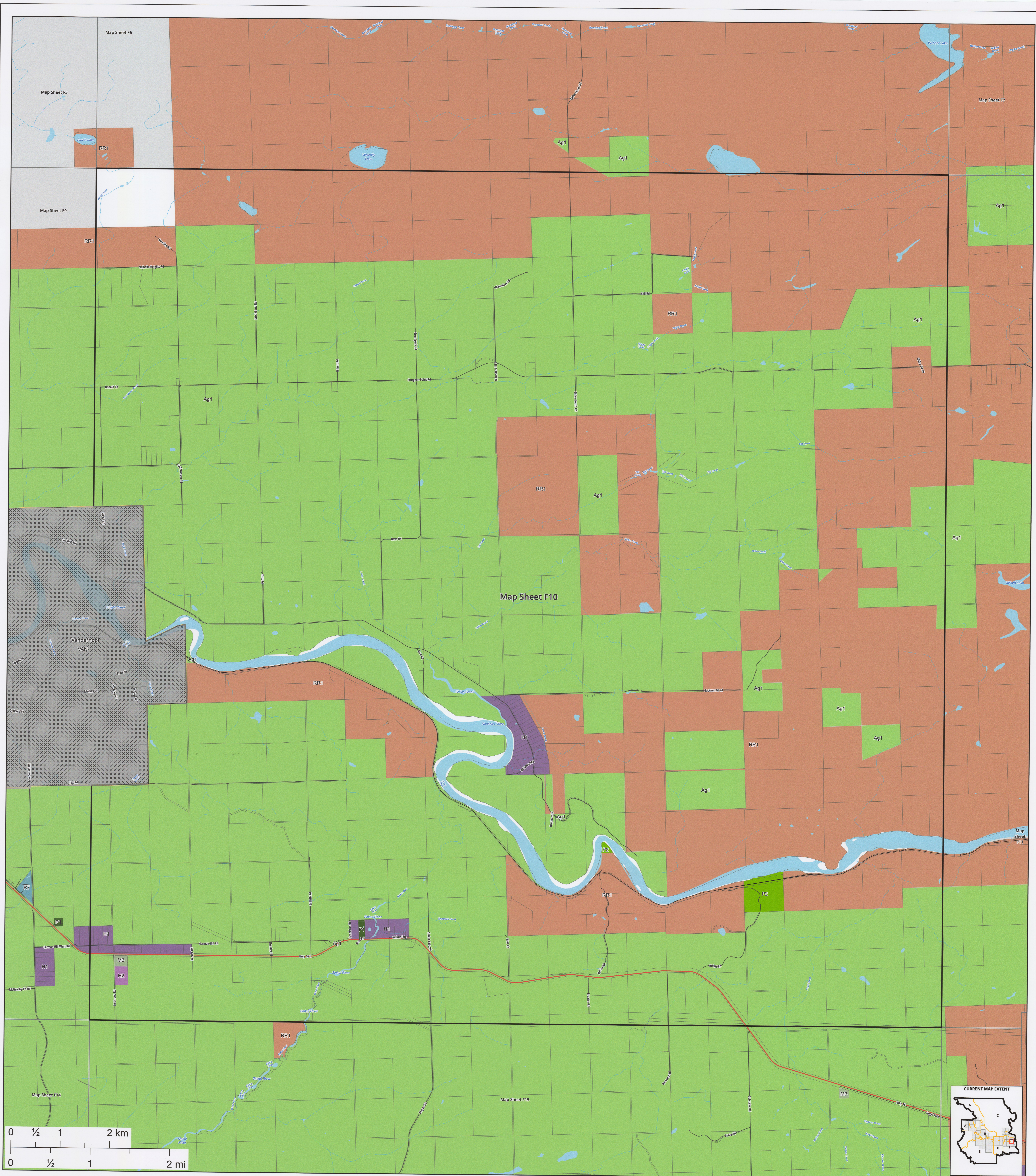
- Airport (A1)
- Agricultural (Ag1)
- General Commercial (C1)
- Highway Commercial (C2)
- Highway Commercial - Manufactured Home Dealer (C2A)
- Tourist Commercial (C3)
- Strata Resort Commercial (C4)
- Small Holdings - H1
- Small Holdings - Additional Dwelling (H1A)
- Small Holdings - Industrial Shop (H1B)
- Large Holdings (H2)
- Rural Resource (RR1)
- Light Industrial (M1)
- Light Industrial - Contracting (M1A)
- Heavy Industrial (M2)
- Agricultural Industry (M3)
- Civic/Institutional (P1)
- Special Civic/Institutional (P1A)
- Recreation (P2)
- Special Recreation (P2A)
- Single Family Residential (R1)
- Waterfront Residential I (R3)
- Waterfront Residential II (R4)
- Country Residential (R5)
- Rural Residential (R6)
- Manufactured Home Park (R7)
- Hudson Bay Mountain Recreational Residential (R8)
- Hudson Bay Mountain Single Family Residential (R9)
- Hudson Bay Mountain Multiple Family Residential (R10)
- Bare Land Strata Residential (R11)
- Municipalities
- Federal Indian Reserves
- Electoral Areas
- Cadastre - July 2025

Transportation

- Ferry
- Highway
- Resource Road
- Road
- Railways

| Revision | Description | Approved | Sheets Affected | Date |
|----------|----------------|----------|-------------------|------------|
| 3 | Amendment 2081 | | 1(F-Index), 9(F9) | 2025-10-23 |

Report Date: 2025-10-27 Path: R:\GDC\GIS\Projects\BylawAmendment\Bylaw 1800 Consolidated Zoning\Bylaw1800Zoning_Edit.aprx
 Revision: 3 User: rosen.nagel



Zoning Bylaw 1800, 2020 - Schedule "B"

Zoning Map Series

Electoral Area "F"

Produced by the Regional District of Bulkley-Nechako
 Electoral Area "F" map book, page 10 of 18
Map Sheet: F10 (10)

Report Date: 2025-08-25 Path: R:\GIS\GIS_Projects\Bylaw\memdocs\Bylaw 1800 Consolidated Zoning\Bylaw1800Zoning_Edit.aprx
 Revision: 17 User: rosenruggel

Zoning

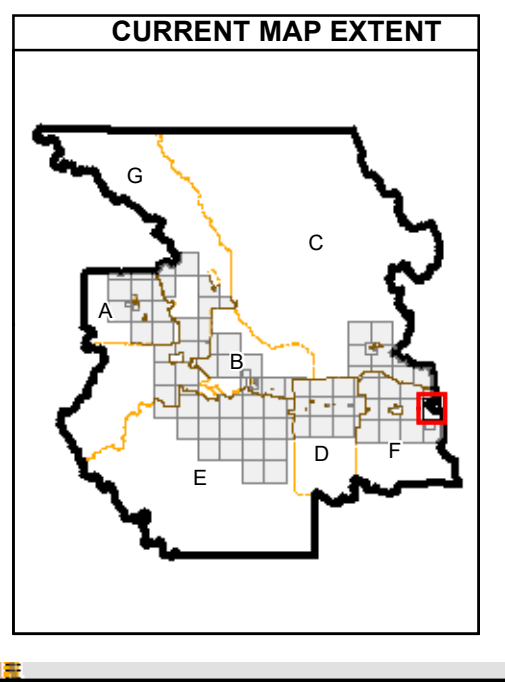
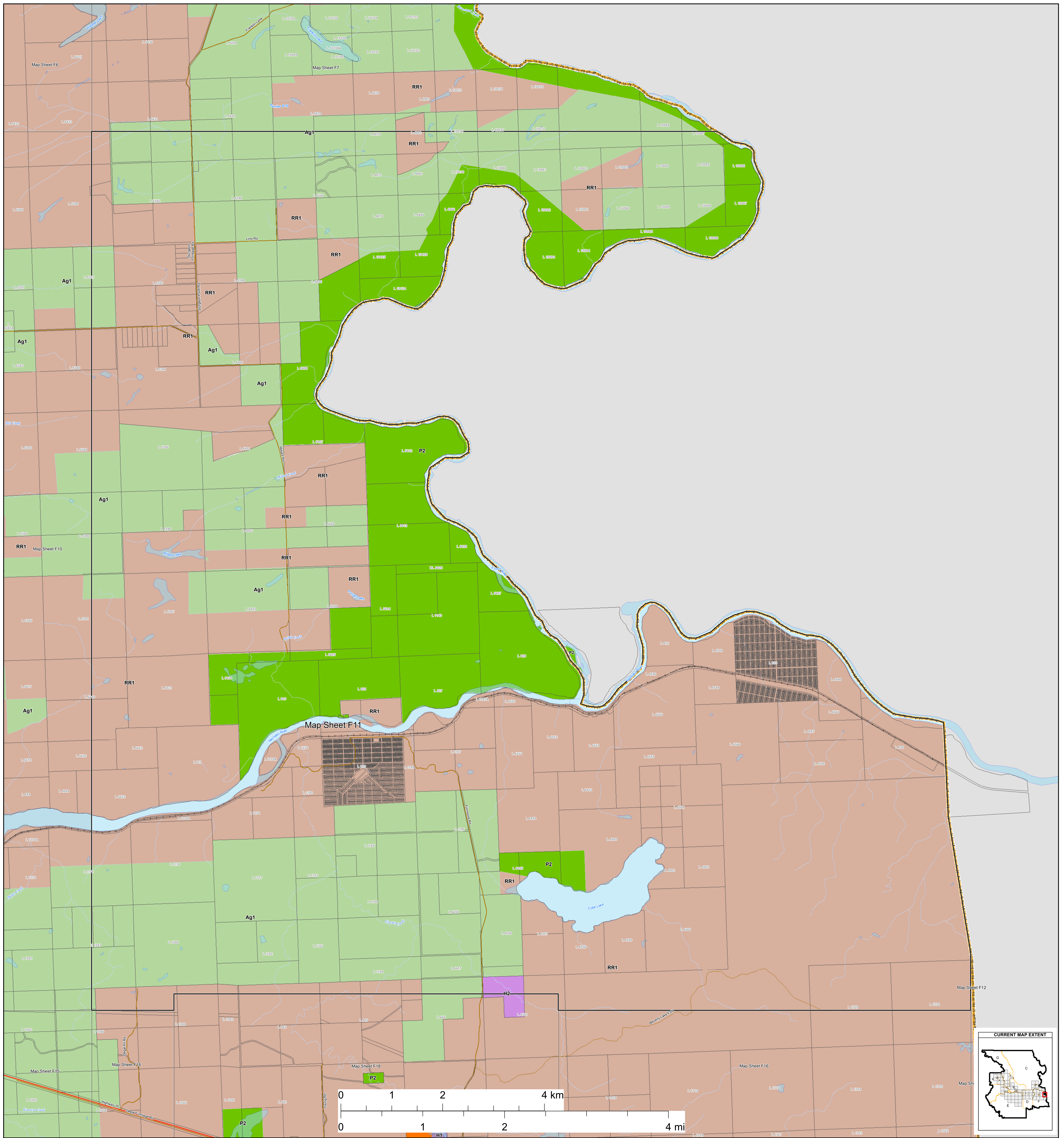
- Airport (A1)
- Agricultural (Ag1)
- General Commercial (C1)
- Highway Commercial (C2)
- Highway Commercial - Manufactured Home Dealer (C2A)
- Tourist Commercial (C3)
- Strata Resort Commercial (C4)
- Small Holdings - H1
- Small Holdings - Additional Dwelling (H1A)
- Small Holdings - Industrial Shop (H1B)
- Large Holdings (H2)
- Rural Resource (RR1)
- Light Industrial (M1)
- Light Industrial - Contracting (M1A)
- Heavy Industrial (M2)
- Agricultural Industry (M3)
- Civic/Institutional (P1)
- Special Civic/Institutional (P1A)
- Recreation (P2)
- Special Recreation (P2A)
- Single Family Residential (R1)
- Waterfront Residential I (R3)
- Waterfront Residential II (R4)
- Country Residential (R5)
- Rural Residential (R6)
- Manufactured Home Park (R7)
- Hudson Bay Mountain Recreational Residential (R8)
- Hudson Bay Mountain Single Family Residential (R9)
- Hudson Bay Mountain Multiple Family Residential (R10)
- Bare Land Strata Residential (R11)

Other Features

- Municipalities
 - Federal Indian Reserves
 - Electoral Areas
 - Cadastre
- #### Transportation
- Ferry
 - Highway
 - Resource Road
 - Road
 - Railways

| Revision | Description | Approved | Sheets Affected | Date |
|----------|----------------|----------|--|------------|
| 1 | Amendment 2027 | | 1F Index, 9(F9), 10(F10), 14(F14), 15(F15) | 2025-08-22 |

I hereby certify that this is Schedule "B" of Bylaw No. 1800, 2020 (Electoral Area "F" map book)
 No Signature Required
 Corporate Administrator _____ Date _____



Zoning Bylaw 1800, 2020

Schedule "B"

Zoning Map Series

Electoral Area "F"

Produced by the Regional District of Bulkley-Nechako

Zoning

- | | | |
|--|--|---|
| <ul style="list-style-type: none"> Single Family Residential (R1) Multiple Family Residential (R2) Waterfront Residential I (R3) Waterfront Residential II (R4) Country Residential (R5) Rural Residential (R6) Manufactured Home Park (R7) Hudson Bay Mountain Recreational Residential (R8) Hudson Bay Mountain Single Family Residential (R9) Hudson Bay Mountain Multiple Family Residential (R10) Bare Land Strata Residential (R11) | <ul style="list-style-type: none"> Small Holdings (H1) Small Holdings - Additional Dwelling (H1A) Small Holdings - Industrial Shop (H1B) Large Holdings (H2) Agricultural (Ag1) Rural Resource (RR1) General Commercial (C1) Local Commercial (C1A) Highway Commercial (C2) Highway Commercial - Manufactured Home Dealer (C2A) Tourist Commercial (C3) | <ul style="list-style-type: none"> Strata Resort Commercial (C4) Light Industrial (M1) Light Industrial - Contracting (M1A) Heavy Industrial (M2) Agricultural Industry (M3) Civic/Institutional (P1) Special Civic/Institutional (P1A) Recreation (P2) Special Recreation (P2A) Airport (A1) Wind Farm (WF) |
|--|--|---|


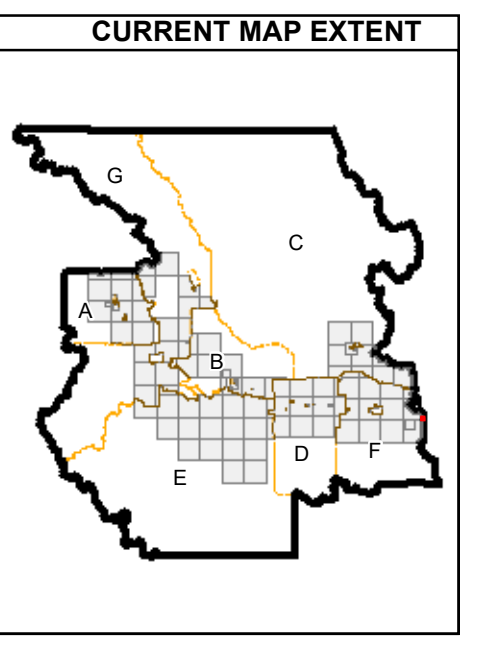
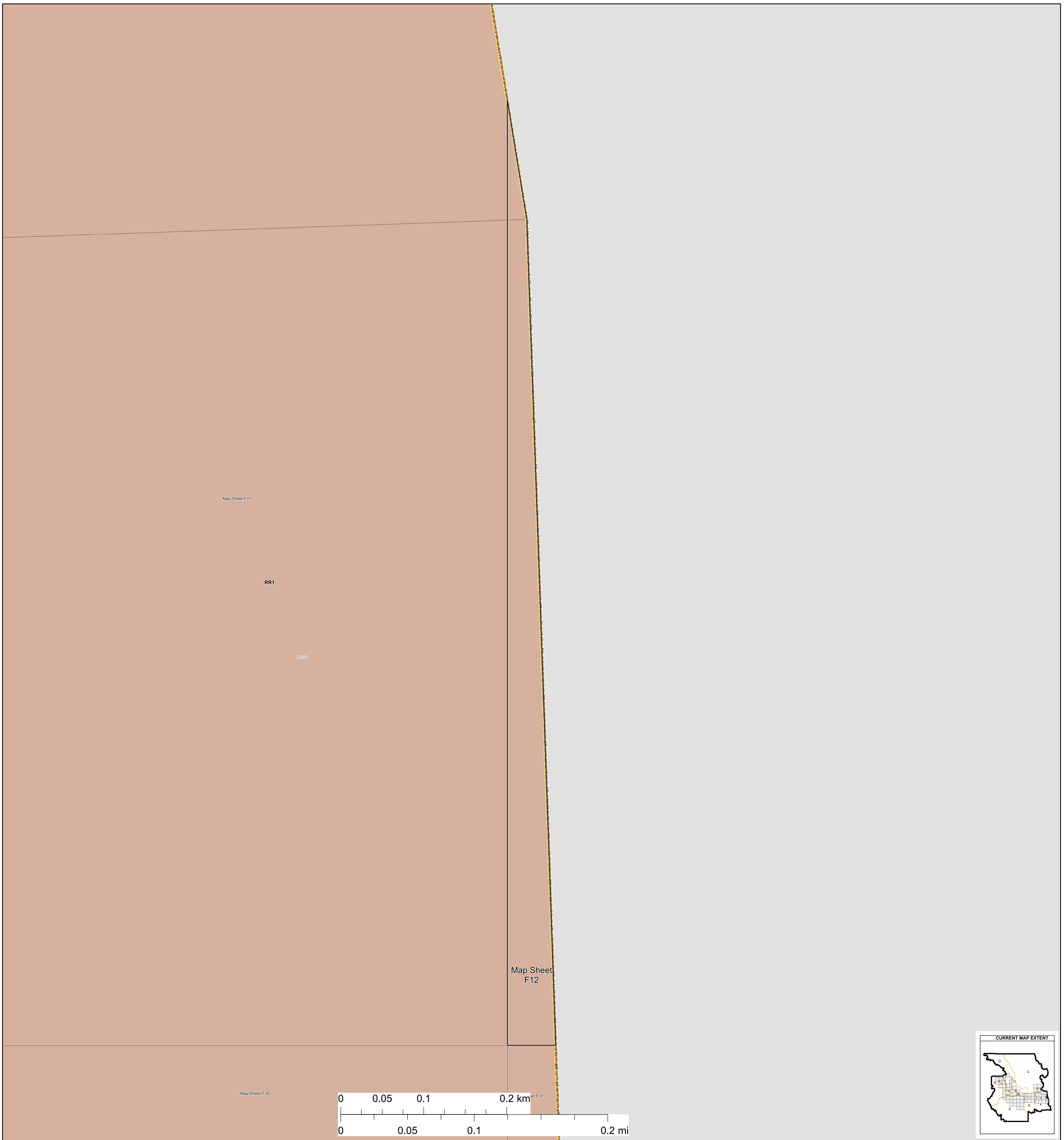
Other Features

- Municipalities
- Electoral Areas
- Cadastral
- Federal Indian Reserves

Transportation

- Street
- Highway
- Ferry
- FSR
- Secondary Road
- Railways

| REVISEMENTS | | | |
|-------------|-------------|------|----------|
| REV | DESCRIPTION | DATE | APPROVED |
| | | | |



Zoning Bylaw 1800, 2020


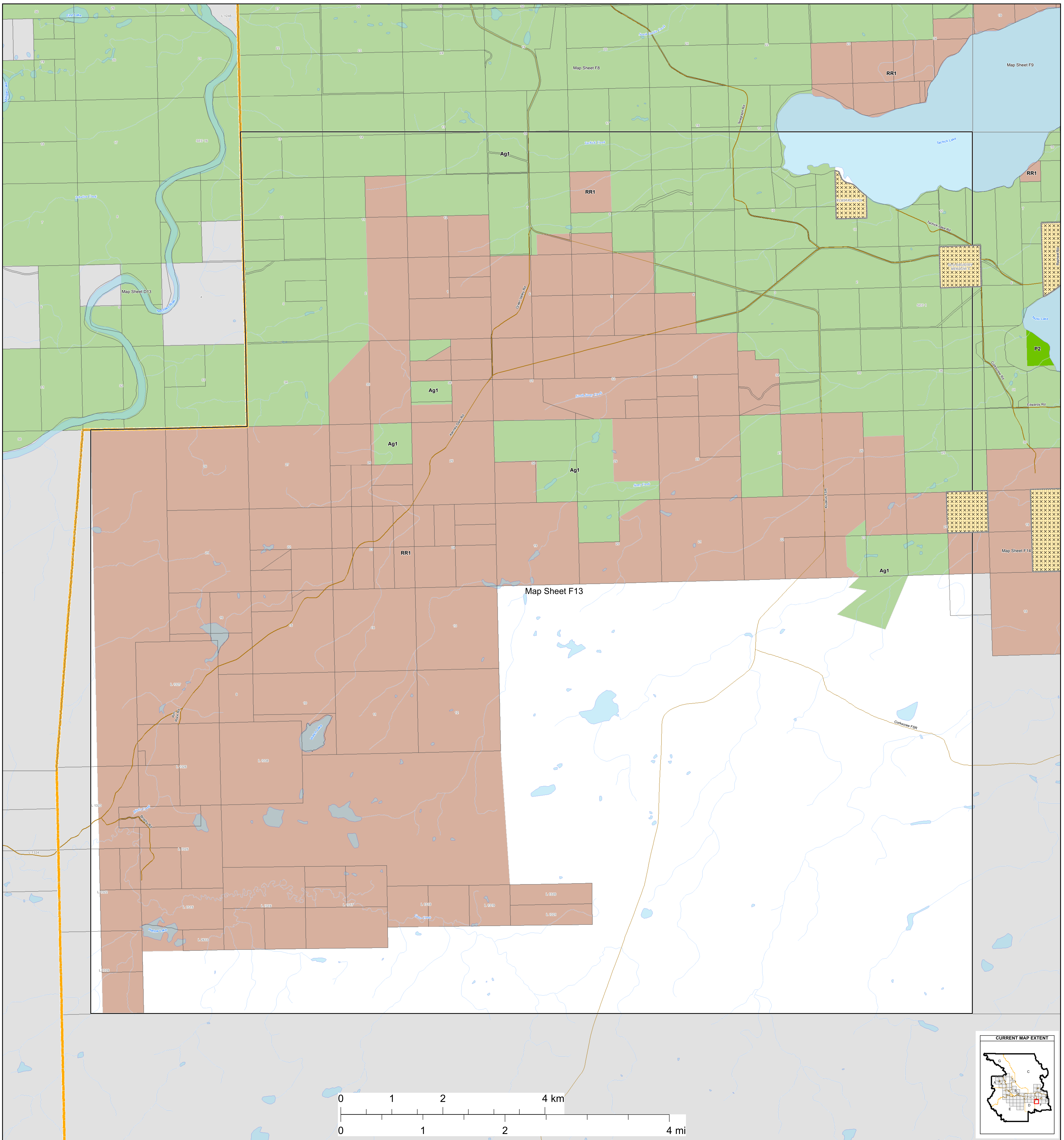
Schedule "B"

Zoning Map Series

Electoral Area "F"

Produced by the Regional District of Bulkley-Nechako

| REVISES | | | |
|---------|-------------|------|----------|
| REV | DESCRIPTION | DATE | APPROVED |
| | | | |



Zoning Bylaw 1800, 2020
Schedule "B"
Zoning Map Series
Electoral Area "F"

Produced by the Regional District of Bulkley-Nechako

Zoning

- | | | |
|--|--|---|
| <ul style="list-style-type: none"> Single Family Residential (R1) Multiple Family Residential (R2) Waterfront Residential I (R3) Waterfront Residential II (R4) Country Residential (R5) Rural Residential (R6) Manufactured Home Park (R7) Hudson Bay Mountain Recreational Residential (R8) Hudson Bay Mountain Single Family Residential (R9) Hudson Bay Mountain Multiple Family Residential (R10) Bare Land Strata Residential (R11) | <ul style="list-style-type: none"> Small Holdings (H1) Small Holdings - Additional Dwelling (H1A) Small Holdings - Industrial Shop (H1B) Large Holdings (H2) Agricultural (Ag1) Rural Resource (RR1) General Commercial (C1) Local Commercial (C1A) Highway Commercial (C2) Highway Commercial - Manufactured Home Dealer (C2A) Tourist Commercial (C3) | <ul style="list-style-type: none"> Strata Resort Commercial (C4) Light Industrial (M1) Light Industrial - Contracting (M1A) Heavy Industrial (M2) Agricultural Industry (M3) Civic/Institutional (P1) Special Civic/Institutional (P1A) Recreation (P2) Special Recreation (P2A) Airport (A1) Wind Farm (WF) |
|--|--|---|

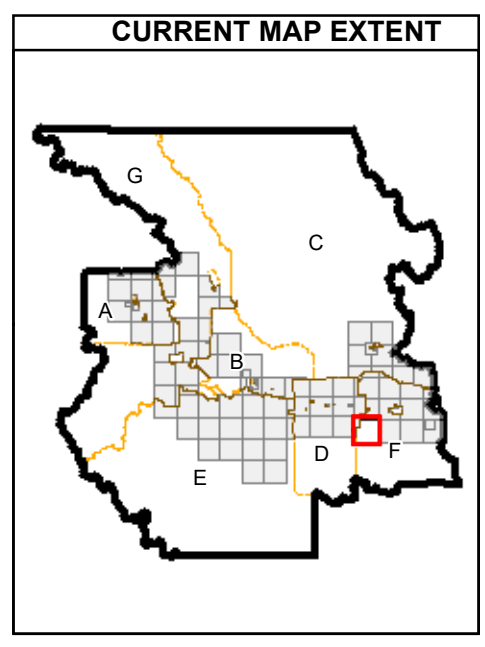
Other Features

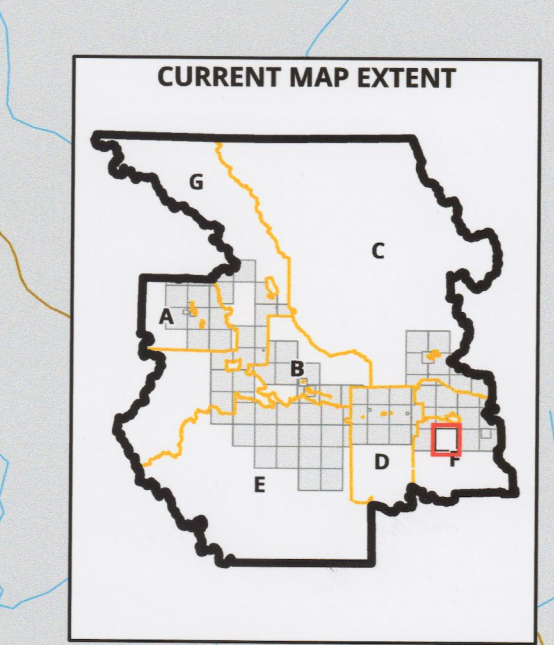
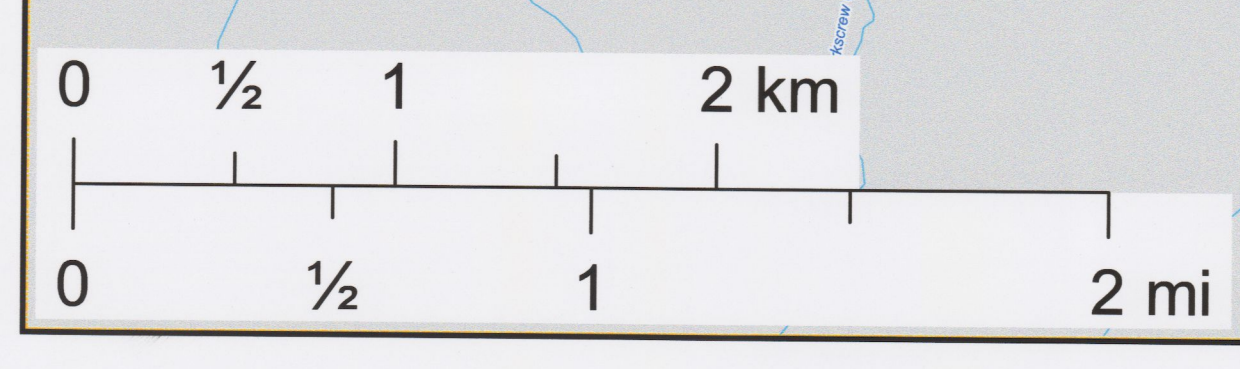
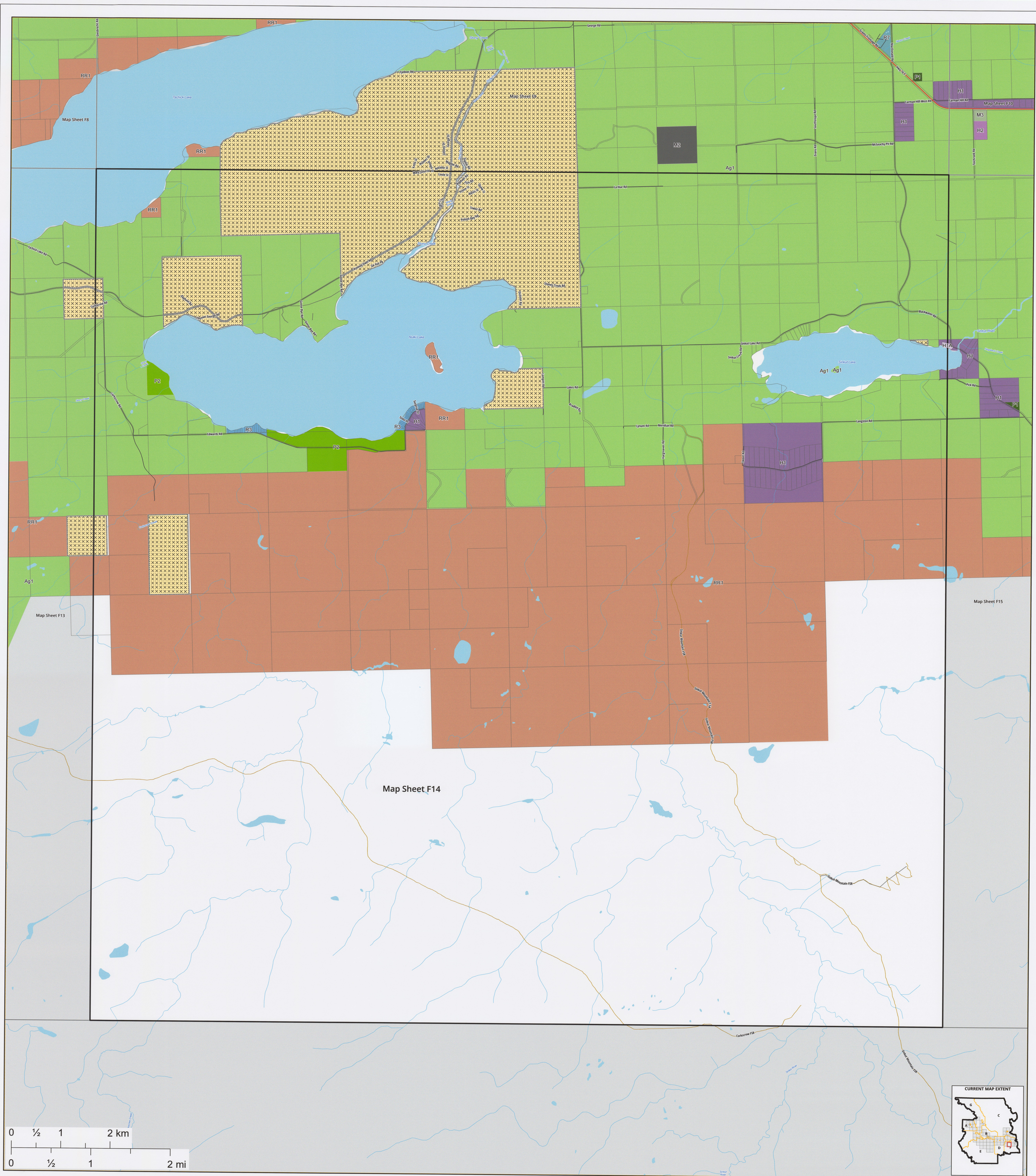
- Municipalities
- Electoral Areas
- Cadastral
- Federal Indian Reserves

Transportation

- Street
- Highway
- Ferry
- FSR
- Secondary Road
- Railways

| REVISIONS | | | |
|-----------|-------------|------|----------|
| REV | DESCRIPTION | DATE | APPROVED |
| | | | |





Zoning Bylaw 1800, 2020 - Schedule "B"

Zoning Map Series

Electoral Area "F"

Produced by the Regional District of Bulkley-Nechako
 Electoral Area "F" map book, page 14 of 18
Map Sheet: F14 (14)

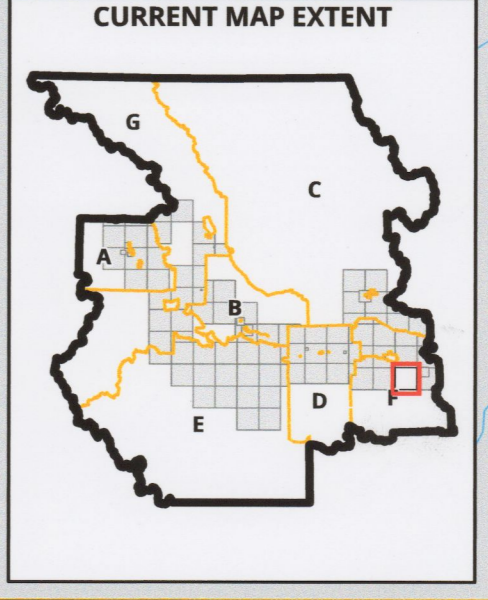
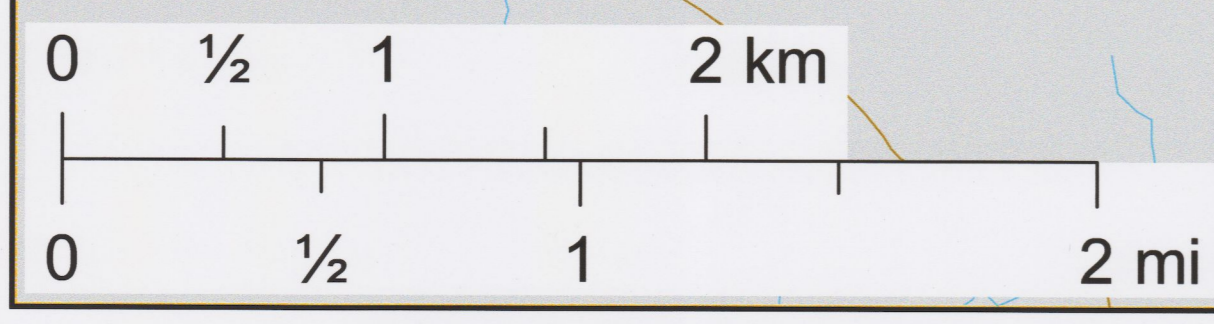
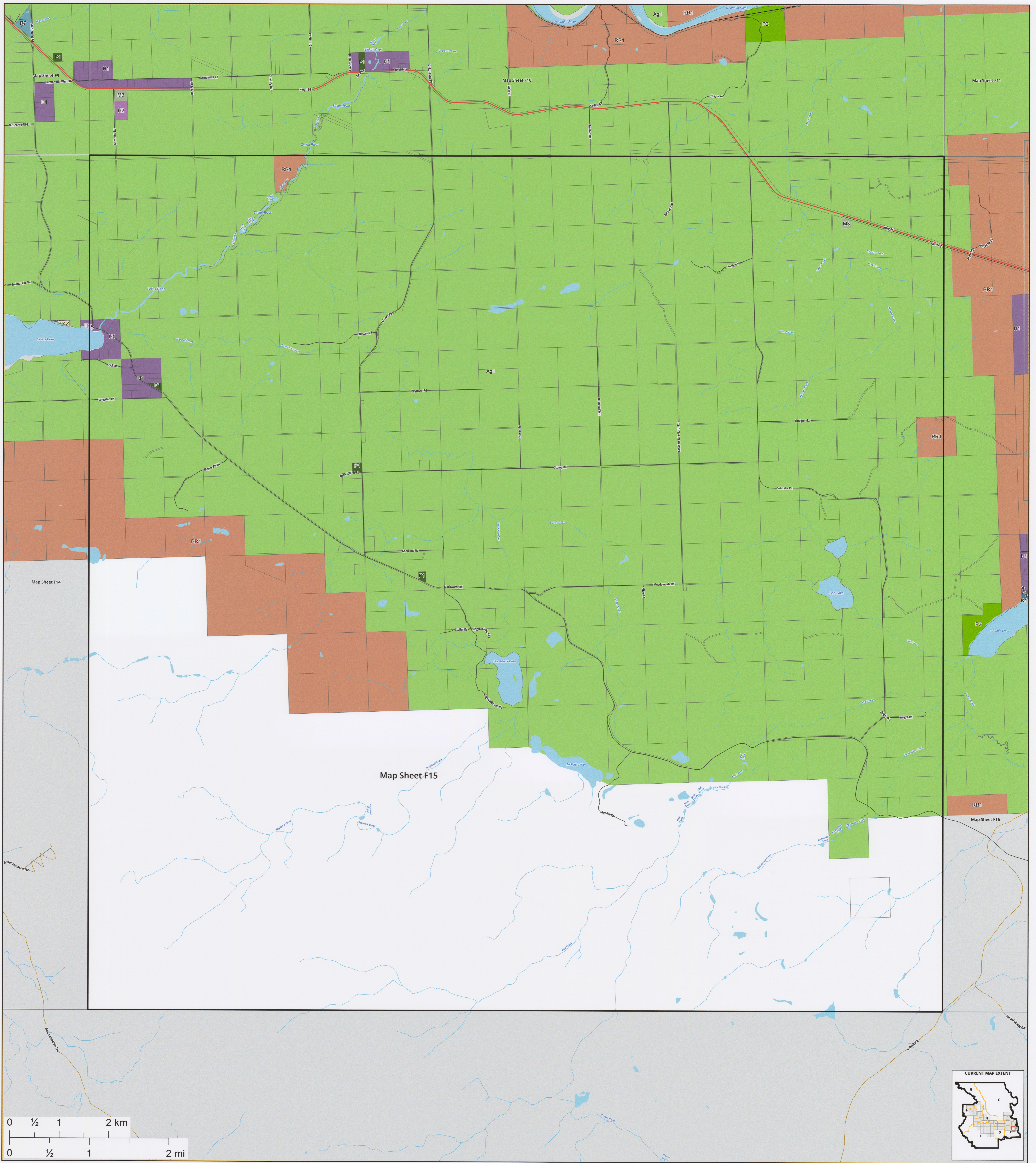
Report Date: 2025-08-25 Path: R:\GIS\GIS_Projects\BylawAmendments\Bylaw 1800 Consolidated Zoning\Map\1800Zoning_Edits.aprx
 Revision: 17 User: townmgr

- | | | |
|---------------|---|--|
| Zoning | <ul style="list-style-type: none"> Small Holdings - Industrial Shop (H1B) Large Holdings (H2) Rural Resource (RR1) Light Industrial (M1) Light Industrial - Contracting (M1A) Heavy Industrial (M2) Agricultural Industry (M3) Civic/Institutional (P1) Special Civic/Institutional (P1A) Recreation (P2) Special Recreation (P2A) | <ul style="list-style-type: none"> Single Family Residential (R1) Waterfront Residential I (R3) Waterfront Residential II (R4) Country Residential (R5) Rural Residential (R6) Manufactured Home Park (R7) Hudson Bay Mountain Recreational Residential (R8) Hudson Bay Mountain Single Family Residential (R9) Hudson Bay Mountain Multiple Family Residential (R10) Bare Land Strata Residential (R11) |
|---------------|---|--|

- Other Features**
- Municipalities
 - Federal Indian Reserves
 - Electoral Areas
 - Cadastre
- Transportation**
- Ferry
 - Highway
 - Resource Road
 - Road
 - Railways

| Revision | Description | Approved | Sheets Affected | Date |
|----------|----------------|----------|--|------------|
| 1 | Amendment 2077 | | 1(F Index), 9(F9), 10(F10), 14(F14), 15(F15) | 2025-08-22 |

I hereby certify that this is Schedule "B" of Bylaw No. 1800, 2020 (Electoral Area "F" map book)
 No Signature Required
 Corporate Administrator _____ Date _____



Zoning Bylaw 1800, 2020 - Schedule "B"

Zoning Map Series

Electoral Area "F"

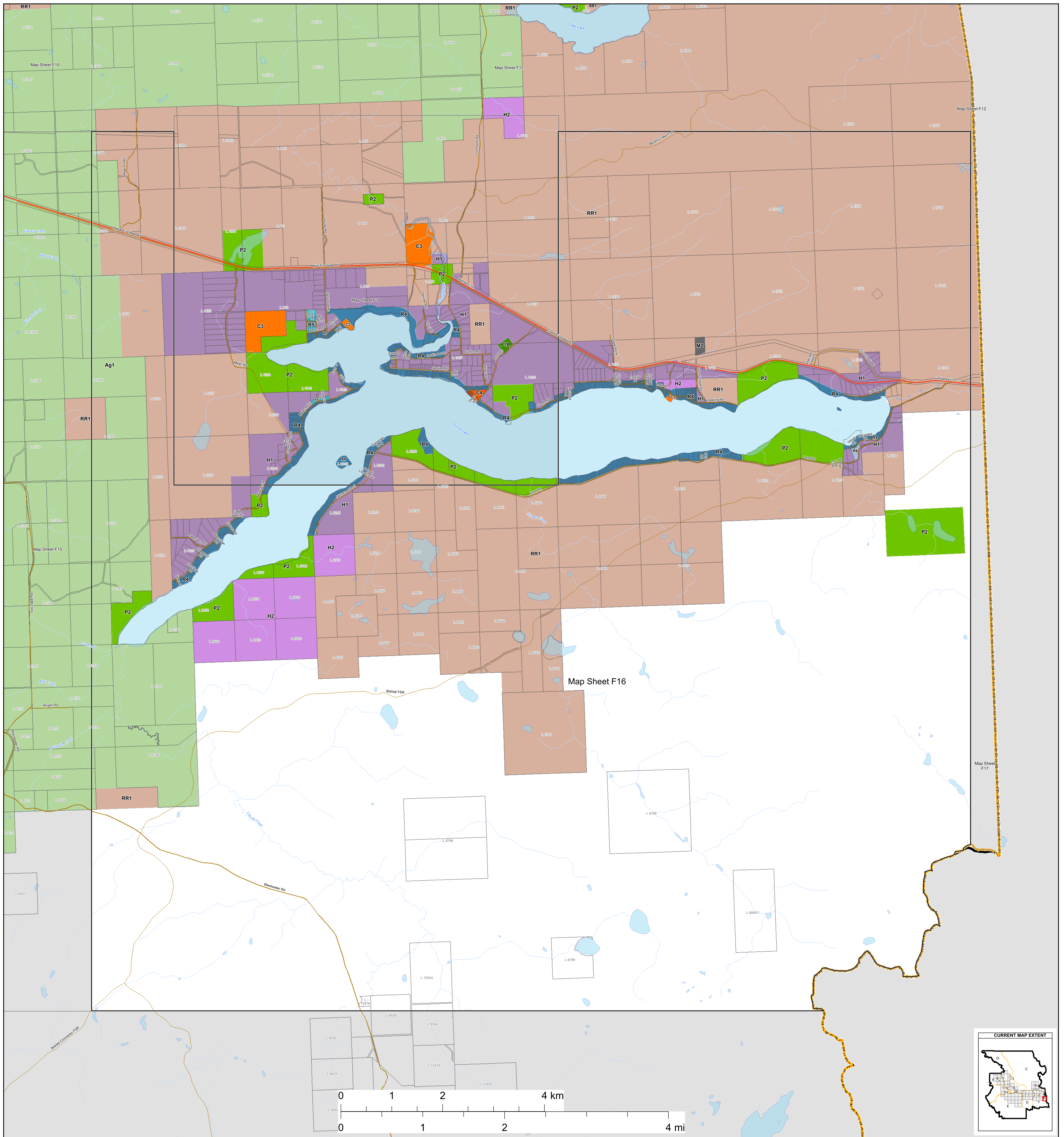
Produced by the Regional District of Bulkley-Nechako
 Electoral Area "F" map book, page 15 of 18
Map Sheet: F15 (15)

Export Date: 2025-08-25 Path: R:\GIS\GIS_Projects\BylawAmendments\Bylaw 1800 Consolidated Zoning\Bylaw1800Zoning_Edit.aprx
 Revision: 17 User: rowan.nagel

- | | | | |
|--|---|--|---|
| Zoning Airport (A1) Agricultural (Ag1) General Commercial (C1) Highway Commercial (C2) Highway Commercial - Manufactured Home Dealer (C2A) Tourist Commercial (C3) Strata Resort Commercial (C4) Small Holdings - H1 Small Holdings - Additional Dwelling (H1A) | Small Holdings - Industrial Shop (H1B) Large Holdings (H2) Rural Resource (RR1) Light Industrial (M1) Light Industrial - Contracting (M1A) Heavy Industrial (M2) Agricultural Industry (M3) Civic/Institutional (P1) Special Civic/Institutional (P1A) Recreation (P2) Special Recreation (P2A) | Single Family Residential (R1) Waterfront Residential I (R3) Waterfront Residential II (R4) Country Residential (R5) Rural Residential (R6) Manufactured Home Park (R7) Hudson Bay Mountain Recreational Residential (R8) Hudson Bay Mountain Single Family Residential (R9) Hudson Bay Mountain Multiple Family Residential (R10) Bare Land Strata Residential (R11) | Other Features Municipalities Federal Indian Reserves Electoral Areas Cadastre Transportation Ferry Highway Resource Road Road Railways |
|--|---|--|---|

| Revision | Description | Approved | Sheets Affected | Date |
|----------|----------------|-----------|--|------------|
| 1 | Amendment 2027 | <i>CK</i> | 1F-Index, 9(F9), 10(F10), 14(F14), 15(F15) | 2025-08-22 |

I hereby certify that this is Schedule "B" of Bylaw No. 1800, 2020 (Electoral Area "F" map book)
No Signature Required
 Corporate Administrator _____ Date _____



Zoning Bylaw 1800, 2020

Schedule "B"

Zoning Map Series

Electoral Area "F"

Produced by the Regional District of Bulkley-Nechako

Zoning

- Single Family Residential (R1)
- Multiple Family Residential (R2)
- Waterfront Residential I (R3)
- Waterfront Residential II (R4)
- Country Residential (R5)
- Rural Residential (R6)
- Manufactured Home Park (R7)
- Hudson Bay Mountain Recreational Residential (R8)
- Hudson Bay Mountain Single Family Residential (R9)
- Hudson Bay Mountain Multiple Family Residential (R10)
- Bare Land Strata Residential (R11)
- Small Holdings (H1)
- Small Holdings - Additional Dwelling (H1A)
- Small Holdings - Industrial Shop (H1B)
- Large Holdings (H2)
- Agricultural (Ag1)
- Rural Resource (RR1)
- General Commercial (C1)
- Local Commercial (C1A)
- Highway Commercial (C2)
- Highway Commercial - Manufactured Home Dealer (C2A)
- Tourist Commercial (C3)
- Strata Resort Commercial (C4)
- Light Industrial (M1)
- Light Industrial - Contracting (M1A)
- Heavy Industrial (M2)
- Agricultural Industry (M3)
- Civic/Institutional (P1)
- Special Civic/Institutional (P1A)
- Recreation (P2)
- Special Recreation (P2A)
- Airport (A1)
- Wind Farm (WF)

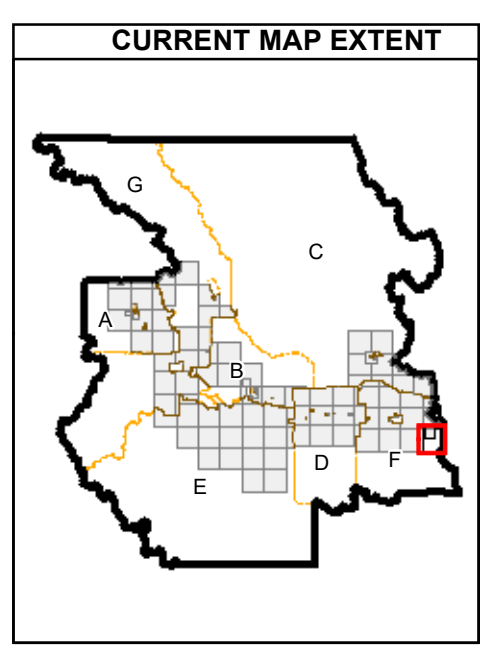
Other Features

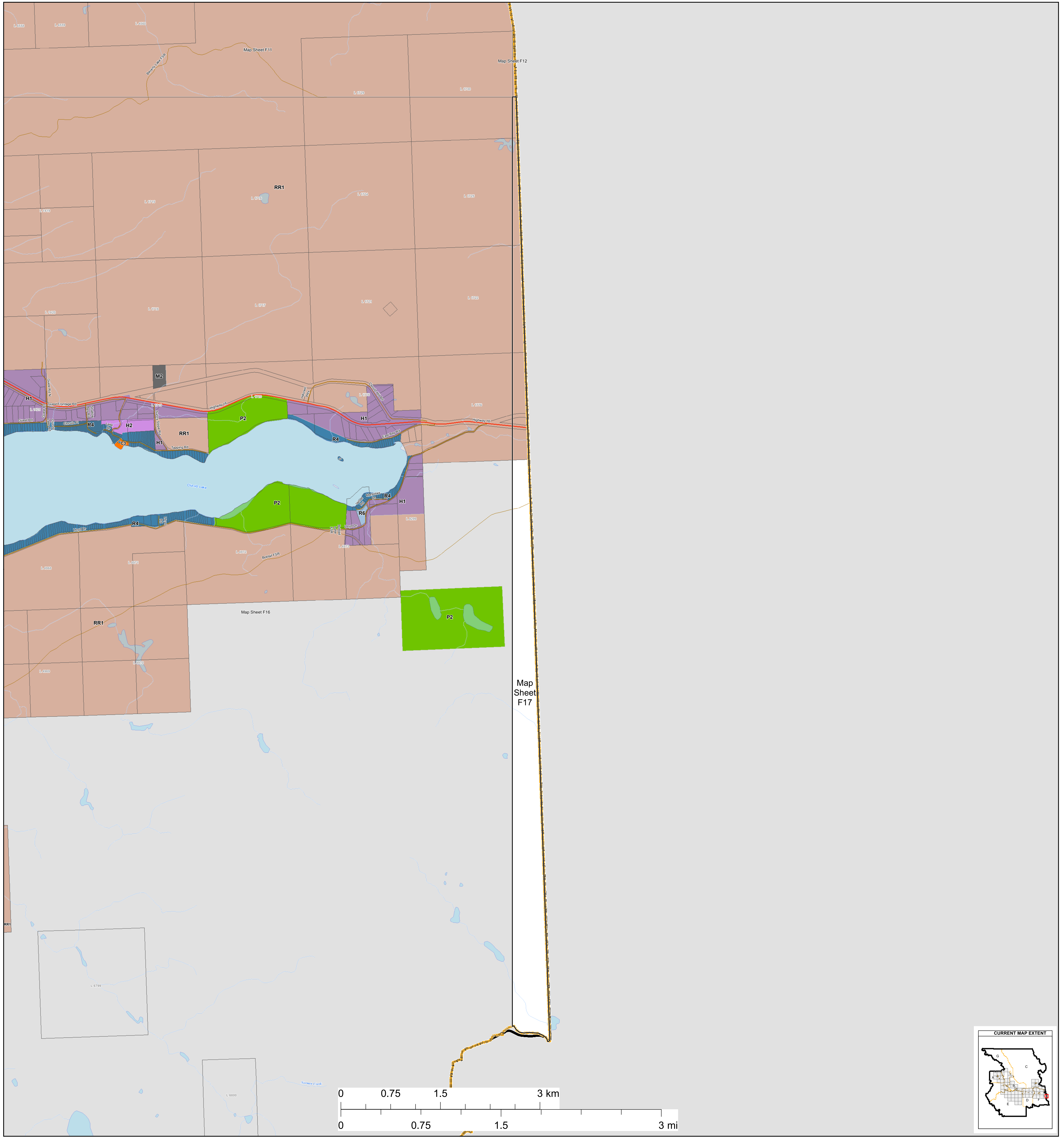
- Municipalties
- Electoral Areas
- Cadastre
- Federal Indian Reserves

Transportation

- Street
- Highway
- Ferry
- FSR
- Secondary Road
- Railways

| REVISEMENTS | | | |
|-------------|-------------|------|----------|
| REV | DESCRIPTION | DATE | APPROVED |
| | | | |





Zoning Bylaw 1800, 2020

Schedule "B"

Zoning Map Series

Electoral Area "F"

Produced by the Regional District of Bulkley-Nechako

Zoning

- Single Family Residential (R1)
- Multiple Family Residential (R2)
- Waterfront Residential I (R3)
- Waterfront Residential II (R4)
- Country Residential (R5)
- Rural Residential (R6)
- Manufactured Home Park (R7)
- Hudson Bay Mountain Recreational Residential (R8)
- Hudson Bay Mountain Single Family Residential (R9)
- Hudson Bay Mountain Multiple Family Residential (R10)
- Bare Land Strata Residential (R11)
- Small Holdings (H1)
- Small Holdings - Additional Dwelling (H1A)
- Small Holdings - Industrial Shop (H1B)
- Large Holdings (H2)
- Agricultural (Ag1)
- Rural Resource (RR1)
- General Commercial (C1)
- Local Commercial (C1A)
- Highway Commercial (C2)
- Highway Commercial - Manufactured Home Dealer (C2A)
- Tourist Commercial (C3)
- Strata Resort Commercial (C4)
- Light Industrial (M1)
- Light Industrial - Contracting (M1A)
- Heavy Industrial (M2)
- Agricultural Industry (M3)
- Civic/Institutional (P1)
- Special Civic/Institutional (P1A)
- Recreation (P2)
- Special Recreation (P2A)
- Airport (A1)
- Wind Farm (WF)

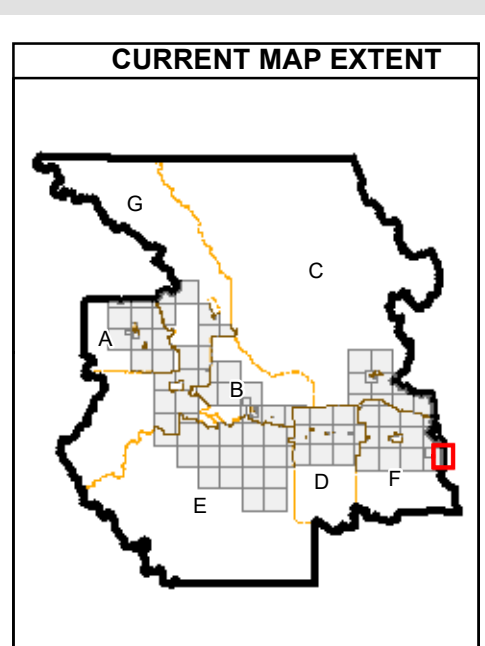
Other Features


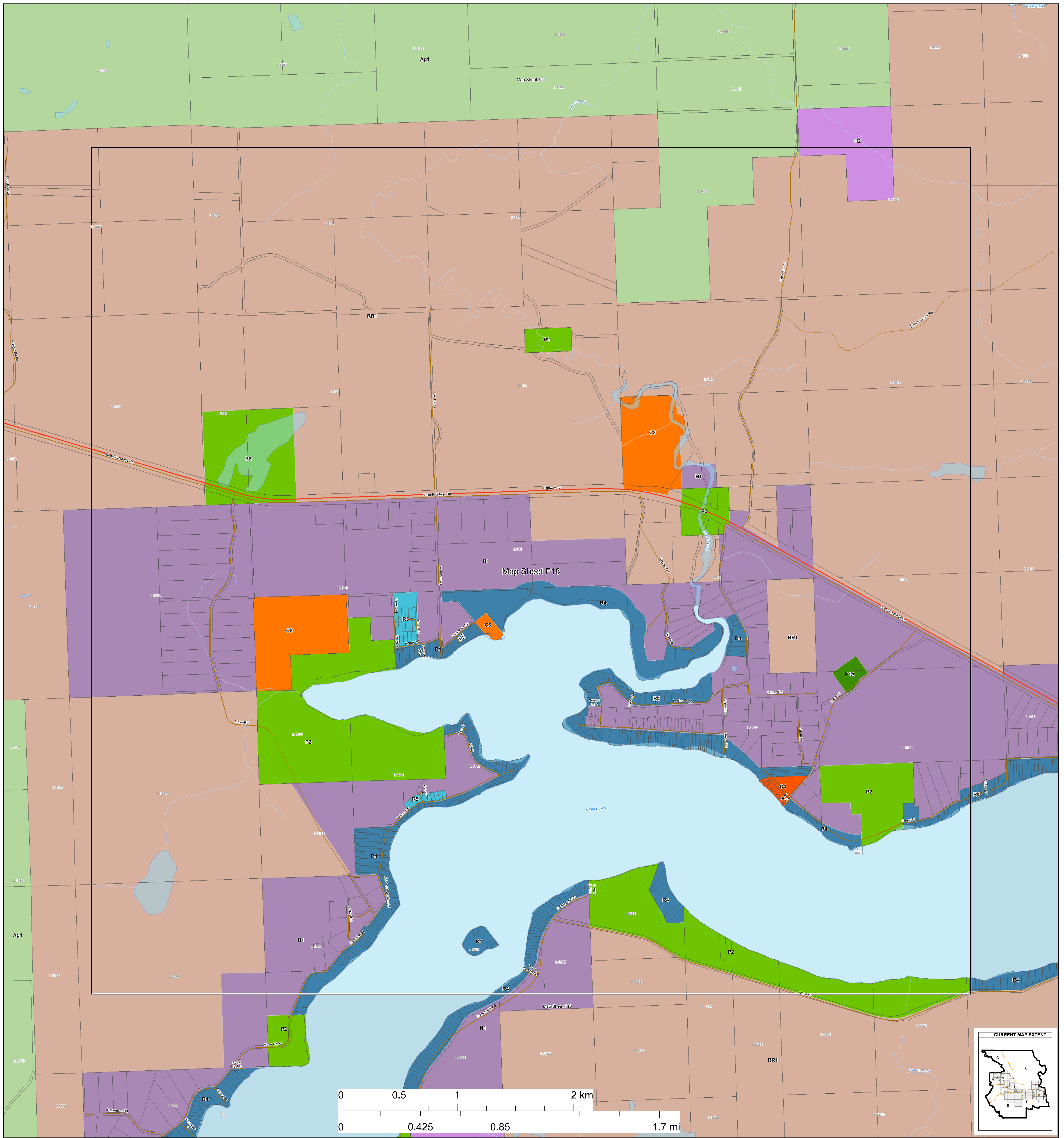
- Municipalities
- Electoral Areas
- Cadastral
- Federal Indian Reserves

Transportation

- Street
- Highway
- Ferry
- FSR
- Secondary Road
- Railways

| REVISEMENTS | | | |
|-------------|-------------|------|----------|
| REV | DESCRIPTION | DATE | APPROVED |
| | | | |





Zoning Bylaw 1800, 2020
Schedule "B"
Zoning Map Series
Electoral Area "F"

Produced by the Regional District of Bulkley-Nechako

Zoning

- Single Family Residential (R1)
- Multiple Family Residential (R2)
- Waterfront Residential I (R3)
- Waterfront Residential II (R4)
- Country Residential (R5)
- Rural Residential (R6)
- Manufactured Home Park (R7)
- Hudson Bay Mountain Recreational Residential (R8)
- Hudson Bay Mountain Single Family Residential (R9)
- Hudson Bay Mountain Multiple Family Residential (R10)
- Bare Land Strata Residential (R11)
- Small Holdings (H1)
- Small Holdings - Additional Dwelling (H1A)
- Small Holdings - Industrial Shop (H1B)
- Large Holdings (H2)
- Agricultural (Ag1)
- Rural Resource (RR1)
- General Commercial (C1)
- Local Commercial (C1A)
- Highway Commercial (C2)
- Highway Commercial - Manufactured Home Dealer (C2A)
- Tourist Commercial (C3)
- Strata Resort Commercial (C4)
- Light Industrial (M1)
- Light Industrial - Contracting (M1A)
- Heavy Industrial (M2)
- Agricultural Industry (M3)
- Civic/Institutional (P1)
- Special Civic/Institutional (P1A)
- Recreation (P2)
- Special Recreation (P2A)
- Airport (A1)
- Wind Farm (WF)

Other Features

- Municipalities
- Electoral Areas
- Cadastral
- Federal Indian Reserves

Transportation

- Street
- Highway
- Ferry
- FSR
- Secondary Road
- Railways

| REVISIONS | | | |
|-----------|-------------|------|----------|
| REV | DESCRIPTION | DATE | APPROVED |
| | | | |

